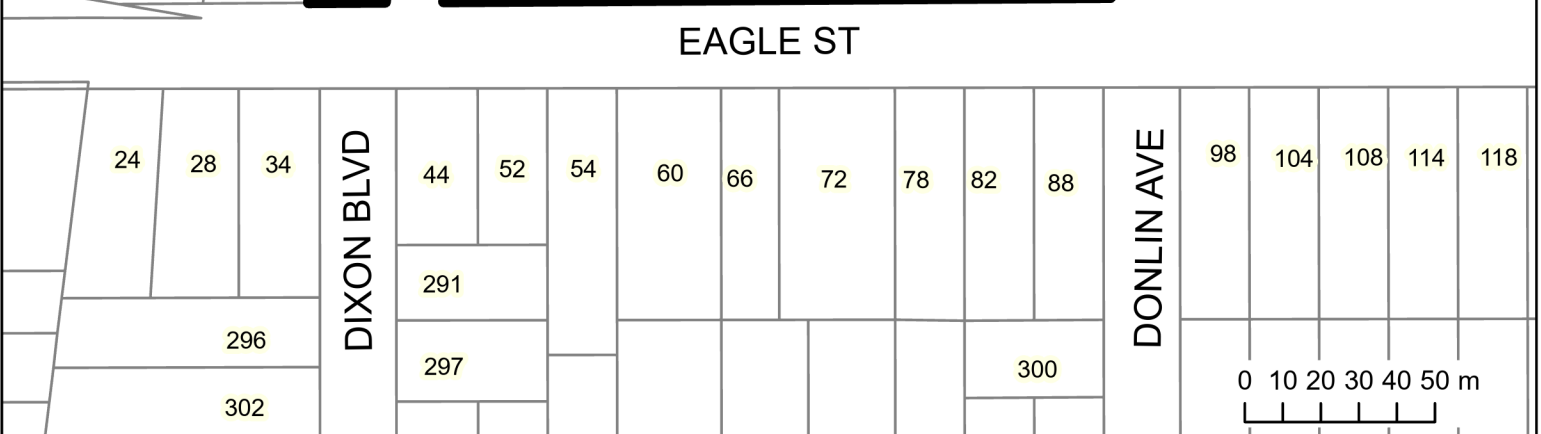
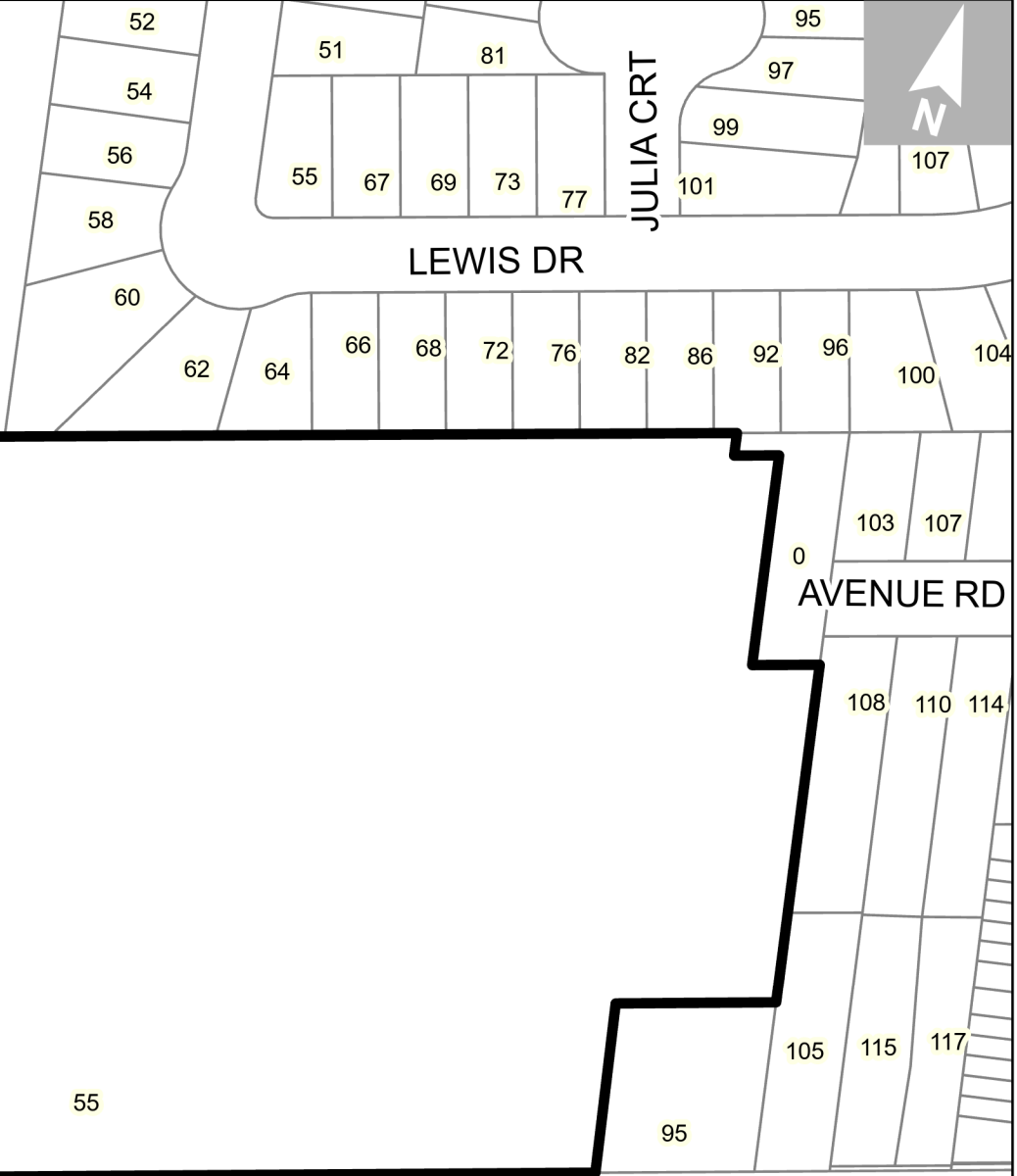
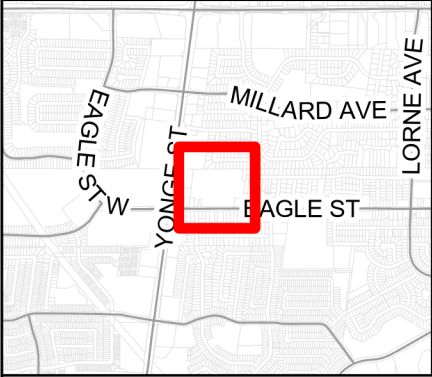


# Location Map 55 EAGLE ST



Subject Lands

Designed & produced by  
Information Technology - GIS  
Printed: 2021-02-04.

Sources: Land Parcel Boundaries - © Teranet Inc. and its suppliers. All rights reserved. NOT A PLAN OF SURVEY. 2021; Roads, Railway, Municipal Boundary - Data, Analytics and Visualization Services Branch, Corporate Services, The Regional Municipality of York, 2021; All other data - © Town of Newmarket, 2021. DISCLAIMER: This mapping is based on the POLARIS parcel fabric product compiled using Land Registry System records and recent surveys and control points where available. This mapping is a representation of the earth's surface and provides estimates of area and distance. It is not a substitute for a legal survey.