



# Municipal Register of Non-designated Heritage Properties

## Part 7



Planning and Building Services  
Planning Division

Town of Newmarket  
395 Mulock Drive  
PO Box 328, STN Main  
Newmarket, ON, L3Y 4X7

[newmarket.ca](http://newmarket.ca)  
[planning@newmarket.ca](mailto:planning@newmarket.ca)  
905-895-5193

T to Z





Photo	Building Name	Property Address		Legal Address	Date of Construction	By-law	Type of Building	Value/Importance	Status		Significant Features
		Street Number	Street Name								
	Hester A. Morton House	407	Tecumseth Street	Plan 222, Part Lots 26 & 27	1880	N/A	Residential	<b>Architectural and General Context</b> - Property was original purchased by William Newton, a local physician. - Later sold to Hester A. Morton in 1880. - Morton was a spinster and a school teacher by profession. - Morton had this residence built.	Plaque	YES	- Two storey wood-frame residence with vinyl clad exterior. - Hip roof. - Windows have shutters. - Gable over the front entrance. - Windows are symmetrical. - Cedar shakes on the rear façade.
	David Millard House	416	Tecumseth Street	Plan 222, Part Lot 17	C. 1860	N/A	Residential	<b>Architectural Context</b> No Background Information/Context Provided in the Property File	Plaque	YES	- 1 1/2 storey wood-frame "Vernacular", style construction residence with vinyl clad exterior. - Shutter on some of the windows. - Front porch with a hip roof that is sported by wooden columns. - Gable roof.
	George Wood House	422	Tecumseth Street	Plan 222, Part Lot 16	C. 1872	N/A	Residential	<b>Architectural Context</b> No Background Information/Context Provided in the Property File	Plaque	YES	- 1 1/2 storey frame house. - Gable roof. - L-shaped floor plan. - 3-bay façade. - Centred entrance. - Single storey veranda. - Originally, clad with clapboard, now synthetic siding. - Featured in Era 3.10.1884.
	John H. Brimson House	430	Tecumseth Street	Plan 47, Part Lot 3 Plan 222, Part lots 13 & 14	1906	N/A	Residence	<b>Architectural and Historical Context</b> - John H. Brimson was the owner of Brimson's Carriage Works. - Brimson owned a number of lots in Town. - In 1945, this property was sold to George H. Peever, a local physician.	Plaque	YES	- 2 storey "Edwardian" style residence with brick exterior. - 2 storey projecting bay. - Complex gable and hip roof. - Front porch is covered by a sloped roof that is supported by wooden columns. - Original brick chimney remains.







Photo	Building Name	Property Address		Legal Address	Date of Construction	By-law	Type of Building	Value/Importance	Status		Significant Features
		Street Number	Street Name								
	Daniel Lepard House	438	Tecumseth Street	Plan 222, Part Lot 13	1900	N/A	Residential	Architectural Context No Background Information/Context Provided in the Property File	Plaque	YES	<ul style="list-style-type: none"> <li>- 2-storey wood-frame house.</li> <li>- Gable roof.</li> <li>- Closed veranda - addition to front façade.</li> </ul>
	Walter Collins House	333	Timothy Street	Plan 48, Part Lot 9	1910	N/A	Residence	Architectural Context No Background Information/Context Provided in the Property File	Plaque	YES	<ul style="list-style-type: none"> <li>- 2-storey wood frame house with clad stucco exterior.</li> <li>- 2-bay façade.</li> <li>- Side hall plan.</li> <li>- Gable roof with gable facing street – window in front gable.</li> <li>- Shutters on the windows</li> <li>- Single storey veranda across front façade with a hip roof that is supported by wooden columns on stone piers.</li> </ul>
	Wesley Osborne House	337	Timothy Street	Plan 48, Part Lot 9	1910	N/A	Residential	Architectural Context No Background Information/Context Provided in the Property File	Plaque	YES	<ul style="list-style-type: none"> <li>- 2-storey frame house with red brick cladding.</li> <li>- 3-bay façade.</li> <li>- Centre hall plan.</li> <li>- Gable roof with dormer facing street.</li> <li>- Single storey veranda across the front façade with a sloped roof that is supported by wooden columns on brick piers.</li> </ul>
	Alexander Millard House	340	Timothy Street	Plan 48, Lot 3	1880	N/A	Residence	<b>Architectural and Historical Context</b> <ul style="list-style-type: none"> <li>- Property was first purchased by Joseph Millard in 1880 – trained furniture and coffin maker. Also ran an undertaking business.</li> <li>- Joseph sold this lot to his son Alexander.</li> <li>- Alexander worked for his father, but later opened his own furniture and undertaking business to compete with his father.</li> </ul>	Plaque	YES	<ul style="list-style-type: none"> <li>- 1 ½ storey wood-frame residence with vinyl clad exterior.</li> <li>- Gable roof with dormer on the side elevation.</li> <li>- Shutters on all windows.</li> <li>- projecting 3-bay window on front façade.</li> <li>- Original stone/block chimney remains.</li> </ul>





Photo	Building Name	Property Address		Legal Address	Date of Construction	By-law	Type of Building	Value/Importance	Status		Significant Features
		Street Number	Street Name								
	Sylvanus Donar House	341	Timothy Street	Plan 48, Part Lot 10	C. 1906	N/A	Residence	<b>Architectural Context</b> No Background Information/Context Provided in the Property File	Plaque	YES	<ul style="list-style-type: none"> <li>- 1 ½ storey wood-frame house.</li> <li>- Hip roof.</li> <li>- Dormer window.</li> <li>- 3-bay façade.</li> <li>- Centred entrance.</li> </ul>
	Mrs. Ann Thompson House	345	Timothy Street	Plan 48, Lot 11	1880	N/A	Residence	<b>Architectural Context</b> No Background Information/Context Provided in the Property File	Plaque	YES	<ul style="list-style-type: none"> <li>- 1 ½ storey wood-frame residence with vinyl clad exterior.</li> <li>- Shutter on all windows.</li> <li>- Gable roof.</li> <li>- Projecting 3 bay window on the front façade.</li> </ul>
	Joseph A. Cody House	351	Timothy Street	Plan 48, Part Lot 12	1905	N/A	Residential	<b>Architectural and Historical Context</b> <ul style="list-style-type: none"> <li>- Land was originally owned by Joseph A. Cody and Allan Howard in 1905 – major developers in the Town.</li> <li>- Joseph A. Cody bought this lot outright and built this dwelling for rental purposes.</li> </ul>	Plaque	YES	<ul style="list-style-type: none"> <li>- 1 1/2 storey wood-frame residence with vinyl clad exterior.</li> <li>- Steep gable roof.</li> <li>- Symmetrical windows.</li> <li>- Open wooden porch.</li> <li>- Projecting 3-bay window on the front façade.</li> </ul>
	Thomas Swaine House	352	Timothy Street	Plan 48, Part Lot 1	1880	N/A	Residential	<b>Architectural and General Context</b> <ul style="list-style-type: none"> <li>- Thomas Swain was a local machinist.</li> <li>- Swain has left only a small historical footprint.</li> <li>- Swain came to Newmarket when it started to “boom” in the 1880s and 1890s.</li> </ul>	Plaque	YES	<ul style="list-style-type: none"> <li>- 2 ½ storey wood-frame residence with siding on the exterior.</li> <li>- Steep gable roof with 3-bay window in the front gable.</li> <li>- Dormer on the side elevation.</li> <li>- Shutters on some windows.</li> <li>- Porch is covered by a hip roof that is supported by wooden columns on stone piers.</li> </ul>







Photo	Building Name	Property Address		Legal Address	Date of Construction	By-law	Type of Building	Value/Importance	Status		Significant Features
		Street Number	Street Name								
	George Swain House	364	Timothy Street	Plan 20, Part Lot 24	1876	N/A	Residential	<b>Architectural Context</b> No Background Information/Context Provided in the Property File	Plaque	YES	<ul style="list-style-type: none"> <li>- 1 1/2 storey wood-frame, "Vernacular," style residence with vinyl clad exterior.</li> <li>- Front entrance is protected by a gable roof that is braced against the structure.</li> <li>- Shutters on some windows.</li> <li>- Original stone/block chimney remains.</li> </ul>
	W.E. Lyons House	367	Timothy Street	Plan 20, Part Lot 21 RP-65R1546, Part 2	1911	N/A	Residential	<b>Architectural Context</b> No Background Information/Context Provided in the Property File	Plaque	NO	<ul style="list-style-type: none"> <li>- 2 1/2 storey brick house.</li> <li>- Gable roof.</li> <li>- 2-bay façade.</li> <li>- L-shaped floor plan.</li> <li>- Single storey veranda on the southeast corner - now enclosed.</li> <li>- Photo circa 1915 in Historical Society Archives.</li> </ul>
	James Pipher House	370	Timothy Street	Plan 20, Part Lot 24	1914	N/A	Residential	<b>Architectural Context</b> No Background Information/Context Provided in the Property File	Plaque	NO	<ul style="list-style-type: none"> <li>- 2-storey red brick house on concrete foundation.</li> <li>- 2-bay façade.</li> <li>- Side entrance.</li> <li>- Four pane, single sashed windows.</li> <li>- Gable roof with gable end facing street.</li> <li>- Attic dormer.</li> <li>- Single storey veranda with square posts on brick piers.</li> </ul>
	Thomas Roonan House	378	Timothy Street	Plan 20, Part Lot 24 RS-65R16982, Part 1	1906	N/A	Residential	<b>Architectural Context</b> No Background Information/Context Provided in the Property File	Plaque	YES	<ul style="list-style-type: none"> <li>- Two storey house with hip roof.</li> <li>- Projecting gable.</li> <li>- Double-hung windows.</li> <li>- Front veranda with decorative brackets.</li> </ul>




Photo	Building Name	Property Address		Legal Address	Date of Construction	By-law	Type of Building	Value/Importance	Status		Significant Features
		Street Number	Street Name								
	Joseph Cody House	383	Timothy Street	Plan 20, Part Lot 19	1904	N/A	Residential	<p><b>Architectural Context</b></p> <p>No Background Information/Context Provided in the Property File</p>	Plaque	YES	<ul style="list-style-type: none"> <li>- 2-storey frame house.</li> <li>- Square in shape.</li> <li>- Hip roof.</li> <li>- 2-bay façade.</li> <li>- Side entrance.</li> <li>- Arched doorway.</li> <li>- 2 original brick chimneys remain.</li> <li>- <b>Builders:</b> J. Cody and A. Howard;</li> </ul>
	Jane Rumsey & Elizabeth Millard House	384	Timothy Street	Plan 20, Part Lot 25	C. 1900	N/A	Residential	<p><b>Architectural and Historical Context</b></p> <ul style="list-style-type: none"> <li>- Lot was originally owned by Timothy Millard.</li> <li>- Was once acquired by Timothy's nephew Joseph Millard who operated a planning mill at this location.</li> <li>- Joseph Millard was a businessman who operated in Town for many years and owned a number of properties.</li> <li>- Ownership was later transferred to Timothy's daughters, Jane and Elizabeth.</li> </ul>	Plaque	YES	<ul style="list-style-type: none"> <li>- 1.5 storey brick, cottage style residence.</li> <li>- Gambrel roof with a dormer on the side elevation.</li> <li>- Porch is covered by a sloped roof that is supported by wooden posts.</li> <li>- Brick and vertical siding on the exterior.</li> <li>- Shutter on some windows.</li> </ul>
	James O'Brien House	387	Timothy Street	Plan 20, Part Lot 19	1904	N/A	Residential	<p><b>Architectural Context</b></p> <p>No Background Information/Context Provided in the Property File</p>	Plaque	NO	<ul style="list-style-type: none"> <li>- Builders: J. Cody and A Howard.</li> <li>- 2-storey frame house.</li> <li>- Hip roof.</li> <li>- 2-bay façade.</li> <li>- Side entrance.</li> <li>- Single storey veranda across front façade.</li> <li>- Almost 4-square floor plan.</li> </ul>



Photo	Building Name	Property Address		Legal Address	Date of Construction	By-law	Type of Building	Value/Importance	Status		Significant Features
		Street Number	Street Name								
	Robert A. Smith House	388	Timothy Street	Plan 20, Part Lot 25	C. 1914	N/A	Residential	<p><b>Architectural Context</b></p> <p>No Background Information/Context Provided in the Property File</p>	Plaque	NO	<ul style="list-style-type: none"> <li>- 1 1/2 storey frame structure with rough cast siding.</li> <li>- Stone rubble foundation.</li> <li>- Gable roof with eaves facing street.</li> <li>- 2-bay façade.</li> <li>- Side entrance.</li> <li>- 2x2 windows.</li> </ul>
	Alice Webster House - 1	391	Timothy Street	Plan 20, Part Lots 18 & 19 RS-65R9813, Part 1	1904	N/A	Residential	<p><b>Architectural Context</b></p> <p>No Background Information/Context Provided in the Property File</p>	Plaque	YES	<ul style="list-style-type: none"> <li>- Builders: J. Cody and A. Howard.</li> <li>- 2-storey frame house.</li> <li>- Gable roof.</li> <li>- 2-bay façade.</li> <li>- Side entrance.</li> <li>- Side hall floor plan.</li> <li>- Single storey veranda across façade.</li> </ul>
	Alice Webster House - 2	393	Timothy Street	Plan 20, Part Lot 18	1904	LACAC 15/12/1988	Residential	<p><b>Architectural Context</b></p> <p>No Background Information/Context Provided in the Property File</p>	Plaque	NO	<ul style="list-style-type: none"> <li>- 2-storey frame house.</li> <li>- Clapboard siding.</li> <li>- Gable roof.</li> <li>- Single-siding in gable.</li> <li>- Side hall plan.</li> <li>- Single storey veranda.</li> <li>- Double-hung windows.</li> </ul>




Photo	Building Name	Property Address		Legal Address	Date of Construction	By-law	Type of Building	Value/Importance	Status		Significant Features
		Street Number	Street Name								
	Albert Cockerill House	395	Timothy Street	Plan 20, Part Lot 18	1904	N/A	Residential	<b>Architectural and General Context</b> - Albert Cockerill has a very small historical footprint. - Albert Cockerill was a "Section Man", employed by the railway.	Plaque	YES	- Builders: J. Cody and A. Howard - 2-storey frame house. - Gable roof. - Side hall floor plan. - 1-storey veranda across façade.
	Lloyd Freeman House	396	Timothy Street	Plan 20, Part Lot 25	1901	N/A	Residential	<b>Architectural Context</b> No Background Information/Context Provided in the Property File	Plaque	YES	- 1 ½ storey frame house - Clapboard siding. - Bell-cast roof with shed dormer. - 8x1 windows. - Offset entrance. - Cottage-style house. - Original chimney remains.
	James O'Brian House	397	Timothy Street	Plan 20, Part Lot 18	1904	N/A	Residential	<b>Architectural Context</b> No Background Information/Context Provided in the Property File	Plaque	NO	- Builders: J. Cody and A. Howard. - 2-storey frame house; - Gable roof. - Single storey veranda across façade. - Original brick chimney in the centre gable remains.






Photo	Building Name	Property Address		Legal Address	Date of Construction	By-law	Type of Building	Value/Importance	Status		Significant Features
		Street Number	Street Name								
	W.M. Rosenhagen House - 1	400	Timothy Street	Plan 20, West Part Lots 25 & 26	1912	N/A	Residential	<p><b>Architectural Context</b></p> <p>No Background Information/Context Provided in the Property File</p>	Plaque	YES	<ul style="list-style-type: none"> <li>- 2 storey wood-frame residence with vinyl clad exterior.</li> <li>- Steep gable roof.</li> <li>- Front porch is covered by a hipped roof that is supported by wooden posts that have detailed woodwork.</li> </ul>
	William Brown House (builder)	401	Timothy Street	Plan 20, Part Lot 17	1900	N/A	Residential	<p><b>Architectural Context</b></p> <p>No Background Information/Context Provided in the Property File</p>	Plaque	YES	<ul style="list-style-type: none"> <li>- 2 storey brick clad residence on stone rubble foundation.</li> <li>- Gable roof.</li> <li>- Front porch is covered by a flat roof, which is supported by wooden columns.</li> </ul>
	Robert A. Smith House	408	Timothy Street	Plan 20, Part Lot 26 and Plan 98, Part Lot 7 and RP 65R1641 Parts 2 and 4	1911	N/A	Residential	<p><b>Architectural and General Context</b></p> <p>- Robert A. Smith was a local merchant</p>	Plaque	NO	<ul style="list-style-type: none"> <li>- Builders: Barker Brothers.</li> <li>- 1 1/2 storey red brick house on concrete foundation.</li> <li>- Hip roof with centre dormer.</li> <li>- Projecting eaves.</li> <li>- 3-bay façade.</li> <li>- Centered entrance.</li> <li>- Entrance and narrow west window recessed.</li> <li>- Single storey veranda on west half of façade with plain turned posts.</li> </ul>


Photo	Building Name	Property Address		Legal Address	Date of Construction	By-law	Type of Building	Value/Importance	Status		Significant Features
		Street Number	Street Name								
	William Brown House	409	Timothy Street	Plan 20, Part Lot 16	C. 1885	N/A	Residential	<b>Architectural Context</b> No Background Information/Context Provided in the Property File	Plaque	YES	<ul style="list-style-type: none"> <li>- 1 1/2 storey house.</li> <li>- Gable roof.</li> <li>- L-shaped floor plan.</li> <li>- Centered entrance and second floor circular window.</li> <li>- Front porch is covered by a sloped roof, which is supported by stone columns.</li> </ul>
	Clara Taylor House	412	Timothy Street	Plan 20, Part Lot 26	1911	N/A	Residential	<b>Architectural Context</b> No Background Information/Context Provided in the Property File	Plaque	YES	<ul style="list-style-type: none"> <li>- Builder: Robert Howlett.</li> <li>- 2 1/2 storey house.</li> <li>- Brick veneer on concrete foundation.</li> <li>- 2-bay façade.</li> <li>- Side entrance.</li> <li>- Complex hip and gable roof with attic windows.</li> <li>- Side veranda with small second storey terrace.</li> </ul>
	George J. Jefferson House	422	Timothy Street	Plan 20, Part Lot 27	1911	N/A	Residential	<b>Architectural Context</b> No Background Information/Context Provided in the Property File	Plaque	YES	<ul style="list-style-type: none"> <li>- 2 1/2 storey "Four Square", style residence with brick clad exterior.</li> <li>- Steep gable roof with 3-pane window in the front gable.</li> <li>- Front porch is covered by a sloped roof, which is supported by wooden columns on brick piers.</li> <li>- Some windows have shutters.</li> </ul>







Photo	Building Name	Property Address		Legal Address	Date of Construction	By-law	Type of Building	Value/Importance	Status		Significant Features
		Street Number	Street Name								
	N/A	431	Timothy Street	Plan 81, Lot 57 and Part Lot 58	1905	N/A	Residential	<b>Architectural Context</b> No Background Information/Context Provided in the Property File	Plaque	NO	<ul style="list-style-type: none"> <li>- 2 storey wood-frame dwelling with red brick veneer on a concrete foundation.</li> <li>- Hip roof with projecting gable to the east façade, projecting eaves and pediment.</li> <li>- 2 bays – 2 storeys.</li> <li>- Irregular floor plan.</li> <li>- Wooden casement windows with stone sills and lintels.</li> <li>- Enclosed porch with hip roof</li> </ul>
	Fred G. Ford House	436	Timothy Street	Plan 81, Lot 67	1906	N/A	Residential	<b>Architectural Context</b> No Background Information/Context Provided in the Property File	Plaque	NO	<ul style="list-style-type: none"> <li>- 2-storey concrete block (covered in stucco) on concrete foundation.</li> <li>- L-shaped floor plan.</li> <li>- Double gable roof with projecting eaves.</li> <li>- 3-bay façade.</li> <li>- Centered entrance.</li> <li>- 2-storey bay window.</li> <li>- String course between first &amp; second storey.</li> <li>- Centered door on 2nd floor.</li> </ul>
	Robert Howlett House	437	Timothy Street	Plan 81, Part Lot 58	1907	N/A	Residential	<b>Architectural Context</b> No Background Information/Context Provided in the Property File	Plaque	NO	<ul style="list-style-type: none"> <li>- 2-storey red brick house.</li> <li>- L-shaped floor plan.</li> <li>- Hip roof with a gable roof projecting towards street.</li> <li>- 3-bay façade.</li> <li>- Centered entrance and oval window along east façade.</li> <li>- Single storey veranda on southeast corner with square posts on large square moulded bases and curved balustrade with second storey balcony.</li> </ul>
	James Allen House	440	Timothy Street	Plan 81, Part Lot 66	1870	N/A	Residential	<b>Architectural Context</b> No Background Information/Context Provided in the Property File	Plaque	NO	<ul style="list-style-type: none"> <li>- 2 storey frame house with rough cast veneer; gable roof.</li> <li>- End chimneys (removed).</li> <li>- 3-bay façade.</li> <li>- Centered entrance.</li> <li>- 2x2 windows.</li> <li>- Small flat roofed veranda with terrace on second floor.</li> <li>- Supported by square posts on brick piers.</li> <li>- Centered door leading to terrace.</li> <li>- Shutters.</li> </ul>




Photo	Building Name	Property Address		Legal Address	Date of Construction	By-law	Type of Building	Value/Importance	Status		Significant Features
		Street Number	Street Name								
	N/A	443	Timothy Street	Plan 81, Lot 59	1890 (Damaged by fire in 2013)	N/A	Residential	<b>Architectural Context</b> No Background Information/Context Provided in the Property File	Plaque	NO	<ul style="list-style-type: none"> <li>- 2 ½ storey wood-frame dwelling with orange brick and stucco exterior on a stone rubble foundation.</li> <li>- Steeply sloped double gable roof with projecting front gable, eaves and verges – stylistically unique.</li> <li>- Double hung windows with wood frames and stone sills.</li> <li>- Bay window.</li> <li>- Projecting frontispiece.</li> </ul>
	George C. Bain House	444	Timothy Street	Plan 81, Part Lots 66 & 71	1907-1908	N/A	Residential	<b>Architectural Context</b> No Background Information/Context Provided in the Property File	Plaque	YES	<ul style="list-style-type: none"> <li>- 2-storey wood-frame dwelling with red brick on concrete block foundation.</li> <li>- Gable roof with pediment facing street.</li> <li>- Dormer on left side of façade.</li> <li>- Small attic window.</li> <li>- 2-bay façade and side entrance.</li> <li>- 1x1 windows.</li> <li>- Single storey veranda with square posts on brick piers.</li> </ul>
	Joseph Botsford House	445-447	Timothy Street	Plan 81, Lot 60 & Part Lot 59	C. 1850	LACAC 20/4/1995	Residential	<b>Architectural Context</b> No Background Information/Context Provided in the Property File		YES	<ul style="list-style-type: none"> <li>- 2-storey wood-frame semi-detached dwelling with clapboard siding on a stone rubble foundation.</li> <li>- Narrow clapboard siding exterior.</li> <li>- Gable roof with eaves facing front façade.</li> <li>- 4-bay façade.</li> <li>- Offset entrance.</li> <li>- 6x6 windows with wood frames and sills placed symmetrically on façade.</li> <li>- Wooden soffits.</li> <li>- 2 porches on either side of façade.</li> </ul>






Photo	Building Name	Property Address		Legal Address	Date of Construction	By-law	Type of Building	Value/Importance	Status		Significant Features
		Street Number	Street Name								
	Mary Ann Agnew House	448	Timothy Street	Plan 81, Part Lot 66	1907-1908	N/A	Residential	<b>Architectural Context</b> No Background Information/Context Provided in the Property File	Plaque	YES	<ul style="list-style-type: none"> <li>- 2-storey red brick house on concrete block foundation.</li> <li>- Gable roof with small attic double window and projecting eaves, and pediment.</li> <li>- 2-bay façade.</li> <li>- Side entrance.</li> <li>- 1x1 windows.</li> <li>- Single storey veranda with turned posts on brick piers.</li> <li>- Original brick chimney remains.</li> <li>- Wooden bargeboard gable detail.</li> <li>- Shutters on front façade.</li> </ul>
	Joseph Pipher House	450	Timothy Street	Plan 81, Part Lots 66 & 71	1909-1910	N/A	Residential	<b>Architectural Context</b> No Background Information/Context Provided in the Property File	Plaque	NO	<ul style="list-style-type: none"> <li>- 2-storey red brick house.</li> <li>- L-shaped floor plan.</li> <li>- Intersecting gable roof.</li> <li>- Double window with semi-circle in gable end.</li> <li>- 2-bay façade; side entrance.</li> <li>- One pane window with small pane in top quarter.</li> <li>- Concrete lintels.</li> <li>- Single storey veranda with 2<sup>nd</sup> floor terrace on northeast corner.</li> <li>- Veranda is supported by turned posts on brick piers.</li> </ul>
	N/A	453	Timothy Street	Plan 81, Lot 62	1870	N/A	Residence	<b>Architectural Context</b> No Background Information/Context Provided in the Property File	Plaque	NO	<ul style="list-style-type: none"> <li>- 2 storey wood-frame dwelling with vinyl siding exterior on a poured concrete foundation.</li> <li>- Medium-pitched gable roof with gable facing front façade.</li> <li>- Projecting eaves and verges.</li> <li>- Enclosed veranda with hip roof.</li> <li>- Bay window.</li> <li>- Windows have wood frames and sills.</li> </ul>




Photo	Building Name	Property Address		Legal Address	Date of Construction	By-law	Type of Building	Value/Importance	Status		Significant Features
		Street Number	Street Name						Plaque	NO	
	N/A	454	Timothy Street	Plan 81, Part Lots 66 & 71	N/A	N/A	N/A	<b>Architectural Context</b> No Background Information/Context Provided in the Property File	Plaque	NO	<ul style="list-style-type: none"> <li>- 2 storey wood-frame building, originally constructed as a cold storage.</li> <li>- Stone on first-storey façade.</li> <li>- Medium gable roof with gable facing front façade and projecting eaves and verges.</li> <li>- Commercial activity but then converted to apartment flats.</li> <li>- Original brick chimney remains.</li> </ul>
	N/A	455	Timothy Street	Plan 81, Part Lot 62	1840 (Destroyed by fire and rebuilt in 2000)	N/A	N/A	<b>Architectural Context</b> No Background Information/Context Provided in the Property File	Plaque	NO	<ul style="list-style-type: none"> <li>- After a fire in about 2007, semi-detached building reconstructed and modernized</li> </ul>
	Margaret Forsyth House	458-460	Timothy Street	Plan 81, Part Lots 65 & 71	C. 1880 - 1885	LACAC 3/8/1995	Residential	<b>Architectural and Historical Context</b> <ul style="list-style-type: none"> <li>- Was originally the site of a hotel activity, which operated from the early 19<sup>th</sup> century under various names – Forsyth Hotel, Railroad Hotel, Pipher House, Proctor House and the King George Hotel.</li> <li>- James Forsyth purchased the property in 1848 – he built this structure.</li> <li>- The property and residence was inherited by his wife Margaret Forsyth., who continued to operate the hotel until leasing it to Joseph Pipher in 1897.</li> </ul> <p>The brick for the building came from the Stickwood Brick Yard on Srigley Street.</p>	Plaque	YES	<ul style="list-style-type: none"> <li>- 2-storey structure on stone rubble foundation with brick cladding.</li> <li>- Mid-Victorian style construction.</li> <li>- L-shaped floor plan; intersecting gable roof with gable facing street.</li> <li>- 2-bay façade; side entrance.</li> <li>- 2-storey bay windows on north and east facades with small mansard roof and paired brackets.</li> <li>- Chimney on west side.</li> <li>- Small attic window in gable.</li> <li>- 1x1 windows</li> <li>- Side veranda with chamfered posts and brackets Photo.</li> </ul>





Photo	Building Name	Property Address		Legal Address	Date of Construction	By-law	Type of Building	Value/Importance	Status		Significant Features
		Street Number	Street Name								
No Image Available	Townly Terrace	497	Timothy Street	Plan 81, Part Lot 35 RP-65R12368, Part 2	Before 1860	LACAC 13/4/1987	Residential/ Commercial	<b>Architectural Context</b> No Background Information/Context Provided in the Property File	Plaque	YES	<ul style="list-style-type: none"> <li>- 1 1/2 storey wood-frame building.</li> <li>- Rough cast on stone rubble foundation;</li> <li>- Gable roof with return eaves at gable ends.</li> <li>- Projecting verges and eaves facing front façade.</li> <li>- 3 bays.</li> <li>- Double hung 2/2 windows with wooden frames and sills.</li> <li>- First floor façade altered.</li> <li>- Red brick chimney located on the east gable peak.</li> <li>- Individual façade style – unique.</li> </ul>
	Robert Bell Joy House	589	Timothy Street	Plan 24, Lot 23	1873	N/A	Residential	<b>Architectural Context</b> No Background Information/Context Provided in the Property File	Plaque	YES	<ul style="list-style-type: none"> <li>- 2 storey wood-frame dwelling with stucco exterior.</li> <li>- Original brick chimney remains.</li> <li>- Hip roof.</li> <li>- Front porch has a sloped roof that is supported by brick columns that are covered in stucco.</li> </ul>
	James Cassidy House	151	Victoria Street	Plan 31, Part Lot 14	1880	N/A	Residential	<b>Architectural Context</b> No Background Information/Context Provided in the Property File	Plaque	YES	<ul style="list-style-type: none"> <li>- 2 storey wood-frame dwelling with siding on the exterior.</li> <li>- In very good condition.</li> <li>- Steep gable roof.</li> <li>- Front porch is covered by a hip roof that is supported by wooden columns on brick piers.</li> <li>- Shutters on all windows.</li> </ul>




Photo	Building Name	Property Address		Legal Address	Date of Construction	By-law	Type of Building	Value/Importance	Status		Significant Features
		Street Number	Street Name								
	The Cedars	154	Victoria Street	Plan 31, Part Block B	C. 1845-1850	LACAC 3/2/1987	Residential	<b>Architectural Context</b> No Background Information/Context Provided in the Property File	Plaque	YES	<ul style="list-style-type: none"> <li>- 2-storey brick house.</li> <li>- Rough-cast cladding on stone rubble foundation.</li> <li>- Hip roof.</li> <li>- Original veranda &amp; windows removed.</li> </ul>
	Barbara Offield House	155-157	Victoria Street	Plan 31, Lot 15	1877	N/A	Residential	<b>Architectural Context</b> No Background Information/Context Provided in the Property File	Plaque	NO	<ul style="list-style-type: none"> <li>- 2-storey solid brick - originally, now stuccoed.</li> <li>- Hip roof once had a belvedere.</li> <li>- Projecting eaves with heavy brackets.</li> <li>- 2-bay façade.</li> <li>- Side entrance.</li> <li>- Bay window.</li> </ul>
	Curry Carriage House (John Curry)	178	Victoria Street	Plan 81, Part Lot 86	1884	N/A	Residential	<b>Architectural and General Context</b> <ul style="list-style-type: none"> <li>- The lot was originally purchased by William and Margaret Brown in 1884 – William built this residence.</li> <li>- William Brown was a local builder.</li> <li>- After construction, the Brown's sold the property to John Currey in 1884.</li> <li>- John Currey owned a carriage business.</li> </ul>	Plaque	YES	<ul style="list-style-type: none"> <li>- Originally an outbuilding to 393 Botsford St.</li> <li>- Now a 1 1/2 storey stick wood house.</li> <li>- Brick exterior covered by rough cast cladding.</li> <li>- 2-bay façade.</li> <li>- Side entrance.</li> <li>- Half-hip roof with gable characteristics.</li> <li>- Original brick chimney remains.</li> </ul>









Photo	Building Name	Property Address		Legal Address	Date of Construction	By-law	Type of Building	Value/Importance	Status		Significant Features
		Street Number	Street Name								
	St. Andrew's Presbyterian Church	484-488	Water Street	Plan 85, Part Block 1 Plan 75, Part A	1875	N/A	Religious/ Church	<b>Architectural Context</b> No Background Information/Context Provided in the Property File	Plaque	NO	<ul style="list-style-type: none"> <li>- Gothic Revival Style Church with more modern addition on east side.</li> <li>- 2 storey brick and concrete construction with yellow brick on a stone rubble foundation.</li> <li>- Steep gable roof</li> <li>- 6 bays.</li> <li>- Large wooden double doors with iron hinges and arched peak.</li> <li>- Lancet windows with stained glass, wood frames and wood sills – Arched shutters around the steeple.</li> <li>- Brick chimney on east elevation.</li> <li>- Mock buttresses on side elevations.</li> <li>- Brick tower with spire, rising 55 feet.</li> <li>- Large stone staircase.</li> </ul>
	Former Site of Water Works	500	Water Street	Plan 85, Part Block 1 RS65R4905, Parts 1, 2, 3, 5, 6, 7	1968	N/A	Commercial	<b>Architectural and General Context</b> - Was once the Waterworks and the location of Haines Memorial.	Plaque	NO	<ul style="list-style-type: none"> <li>- 1 storey brick building with stone on a concrete foundation.</li> <li>- Flat roof with a parapet wall.</li> <li>- Fixed storefront with aluminum frame.</li> <li>- Casement windows with aluminum and wooden frames.</li> <li>- Individual façade style.</li> </ul>
	Richard Srigley House	554	Wellington Street	Plan 21, Lot 4	1855	N/A	Residential	<b>Architectural Context</b> No Background Information/Context Provided in the Property File	Plaque	YES	<ul style="list-style-type: none"> <li>- 1 1/2 storey frame house.</li> <li>- Brick and board and batten veneer.</li> <li>- Gable roof.</li> <li>- Centered dormer.</li> <li>- Symmetrical façade.</li> <li>- Centered entrance.</li> <li>- Casement windows.</li> <li>- Originally clad with clapboard siding and double-hung windows.</li> <li>- Photo - Heritage Newmarket files.</li> </ul>

Photo	Building Name	Property Address		Legal Address	Date of Construction	By-law	Type of Building	Value/Importance	Status		Significant Features
		Street Number	Street Name								
	Armitage Post Office	16604	Yonge Street	Concession 1, Part Lot 90 RP-65R32871, Parts 1 to 4	1901-1939	N/A	Commercial	<b>Architectural and Historical Context</b>  - Associated with the dispersed community of Armitage.	Plaque	NO	- 1 ½ storey frame aluminum clad commercial property on the corner of Yonge St. and Sawmill Valley Dr. and immediately north of the Hicksite Cemetery.  - Gable roof with dormer.  - Vernacular style architecture.
	Sarah Rogers House	16845	Yonge Street	Part Lot 91 RS65R2760 Part 2	1804	N/A	N/A	<b>Architectural and Historical Context</b>  - Joseph Pearson left the dwelling to Sarah, his daughter.  - Sarah married into the Rogers family by becoming the wife of Elias Rogers in 1828	Plaque	NO	N/A
	Seneca-Doan House	16950	Yonge Street	CON 1, Part Lot 92 RS65R2892, Parts 1 & 2	Approx. 1808	N/A	N/A	<b>Architectural and Historical Context</b>  - Owned by the Doan family – one of the original Quaker settlers.  - The Doane family operated an early telephone company from this dwelling.	Plaque	N/A	- 2 storey building with wood and plaster exterior.  - Typical “vernacular style” Quaker Building.  - Quaker architecture