







LEGEND

-  Existing Bike Lanes
-  Proposed 2020 Bike Lanes
-  Proposed 2021 Bike Lanes
-  Proposed 2022 Bike Lanes
-  Proposed 2023 Bike Lanes
-  Proposed Mulock Dr Multi-Use Path



Designed & Produced by
Transportation Services
Printed: Feb, 2020

Sources: Imagery ©2018 Google, Map data ©2018 Google, © The Regional Municipality of York, 2019; All other data - Town of Newmarket, 2020.
DISCLAIMER: This document is provided by Transportation Services for PIC, non-commercial use. While every effort has been made to accurately depict the information, data/mapping errors may exist. This map has been produced for illustrative purposes only. It is not a substitute for legal survey.