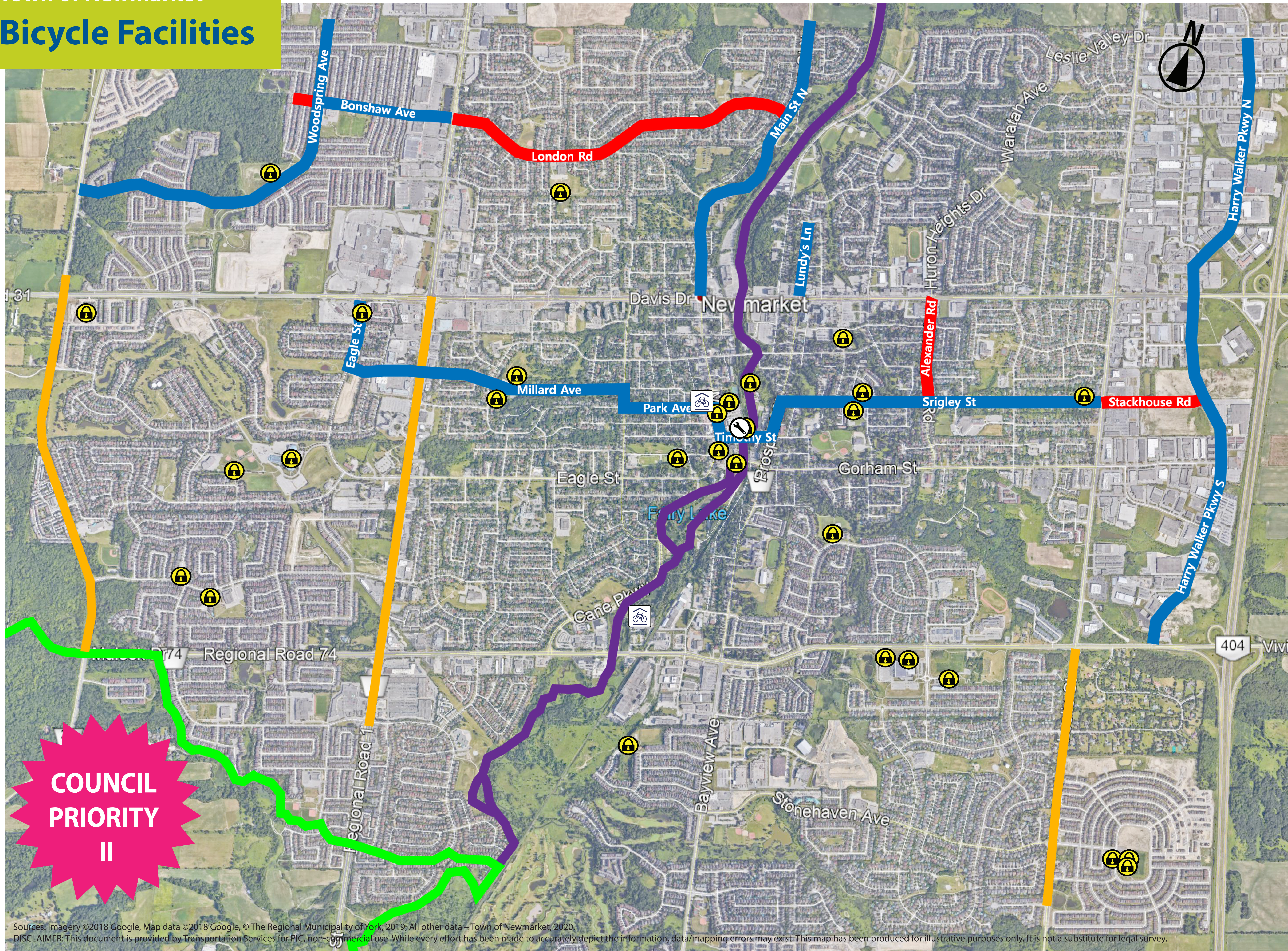





Town of Newmarket Bicycle Facilities



Please put a sticker on the map where you would like to see bike facilities

LEGEND

- Existing Bike Lanes
- Proposed 2020 Bike Lanes
- Tom Taylor/ Nokiidaa Trail
- York Region Bike Lanes
- Greenbelt Route
-  Bike Repair Station
-  Bike Shelter
-  Bike Racks

**COUNCIL
PRIORITY
II**



Designed & Produced by
Transportation Services
Printed: Feb, 2020

Sources: Imagery ©2018 Google, Map data ©2018 Google, © The Regional Municipality of York, 2019; All other data – Town of Newmarket, 2020.
DISCLAIMER: This document is provided by Transportation Services for PIC, non-commercial use. While every effort has been made to accurately depict the information, data/mapping errors may exist. This map has been produced for illustrative purposes only. It is not a substitute for legal survey.



TRAFFIC FACT

**THERE ARE APPROX.
15 KM OF BIKE LANES
ON TOWN'S LOCAL ROADS**