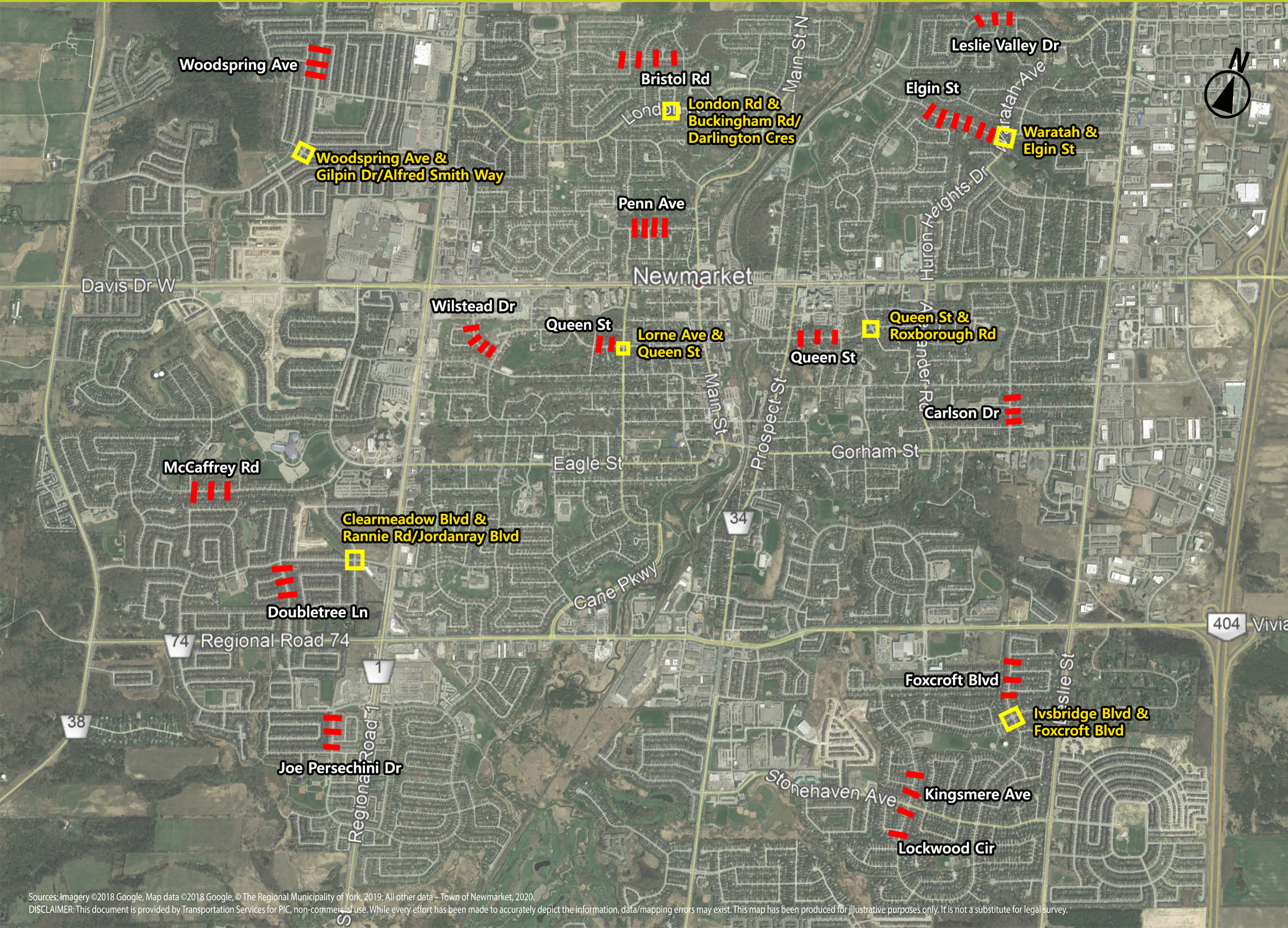




Town of Newmarket

Proposed 2020 Safe Streets Initiatives



LEGEND

-  Proposed Traffic-Calming Bollard Sites
-  Proposed Intersection Pedestrian Ladder Painting



Designed & Produced by
Transportation Services
Printed: Feb, 2020

*Subject to field verification

Sources: Imagery ©2018 Google, Map data ©2018 Google, © The Regional Municipality of York, 2019; All other data – Town of Newmarket, 2020.
DISCLAIMER: This document is provided by Transportation Services for PIC, non-commercial use. While every effort has been made to accurately depict the information, data/mapping errors may exist. This map has been produced for illustrative purposes only. It is not a substitute for legal survey.



TRAFFIC FACT

**IN-STREET BOLLARDS
SLOW DOWN TRAFFIC
UP TO 8 KM/H!**