



**INFORMATION REPORT**  
TOWN OF NEWMARKET  
395 Mulock Drive  
P.O. Box 328  
Newmarket, ON L3Y 4X7

www.newmarket.ca  
info@newmarket.ca  
905.895.5193

December 18, 2014

**DEVELOPMENT & INFRASTRUCTURE SERVICES- JOINT PLANNING AND BUILDING SERVICES AND ENGINEERING SERVICES REPORT – INFORMATION REPORT 2014-44**

TO: Mayor Van Bynen  
Members of Council  
Chief Administrative Officer  
SLT

SUBJECT: Greenbelt Cycling Route

ORIGIN: Planning and Building Services and Engineering Services

**PURPOSE OF THIS REPORT**

The purpose of this report is to update Council and SLT on minor modifications to the Greenbelt Cycling Route within Newmarket. This report replaces the Information Report circulated in October 2014. The October Report was delayed consideration due to the election schedule and was scheduled to be dealt with at the first meeting in January 2015.

**COMMENTS**

**In accordance with the Procedure By-law, any Member of Council may request this Information Report be placed on an upcoming Committee of the Whole agenda for discussion.**

**Background**

In June 2014 the Council endorsed a proposed alignment of the Greenbelt Route within the Town of Newmarket as proposed by the Waterfront Regeneration Trust. The June 16, 2014 staff report may be accessed through the following link:

<http://newmarket.siretechnologies.com/sirepub/cache/2/gst5rftoagqengif2azzlx3h/1485910202014114532440.PDF>

The Greenbelt Cycling Route extends from Niagara Region to Northumberland County and is intended to provide a cycling tourism experience in southern Ontario. The route through Newmarket is identified on Map 1.

Since June 2014 a number of technical considerations have been raised that requires modifications to the location of the cycling route. These are outlined below.

### West of Yonge Street

The route originally was planned to follow the current park trail through Armstrong Family Park, however, the access to the trail within the Armstrong Family Park does not have a curb cut to facilitate easy access by cyclists from Joe Persechini Drive onto the park trail.

An alternate route is recommended on Shoniker Drive, connecting to a short Town owned block that connects to the main trail. See Attached Map 2.

From staff's perspective, the recommended alternative route is preferred for two reasons, namely: the trail would be maintained on the road rather than traverse through a neighbourhood scale park and the rerouting would remove the need to undertake a curb cut at the park.

### East of Yonge Street

East of Yonge there are two trail routes- an alternate on-road unsigned route along Yonge Street and a second route along Savage Road to Foxtail Trail that connects to the Tom Taylor Trail. (See Map 1)

It has been noted that Foxtail Ridge is a one-way street for the short segment (+/- 35 m) south of Savage Road. This would require that cyclists would be going the "wrong way" on this one way street. In order to prevent this, and to continue to identify Foxtail Ridge as the route, a separate north bound route would need to be identified on Widdifield Ave. to Cassie Road to connect back to Savage Road.

It is staffs' opinion that two routes, a northbound and a southbound route, would be confusing to the cycling public.

Two options have been considered as described below:

1. Savage Road - Cassie Road - Widdifield Ave. - Foxtail Ridge - Tom Taylor Trail; and
2. Savage Road - Jelly Ave. - Bosworth Crt.- Tom Taylor Trail.(See Attached Map 3)

Staff is recommending Option 2 for the following reasons:

- it provides a more direct and intuitive route to the Tom Taylor Trail than Option 1;
- it includes a greater length on the Tom Taylor Trail and therefore a more scenic cycling experience;
- it provides a more direct connection to Newmarket's Historic Downtown and therefore provides an opportunity, with appropriate directional signage, to encourage a side trip to the historic Downtown and thereby enhance the tourism opportunities of the route.

Directional and way-finding signage is being implemented by the Greenbelt Trust in conjunction with the posting of the Greenbelt Cycling Route. In addition to the typical signage, staff recommends that signage include direction to Newmarket's Historical Downtown in the area of Jelly Avenue and Botworth Crt.

## **BUSINESS PLAN AND STRATEGIC PLAN LINKAGES**

This report supports the following components of the Strategic Plan:  
*Living Well* - emphasis on active lifestyles and recreational opportunities; and  
*Well-connected* – providing for walking and biking trails, paths and lanes.

## **CONSULTATION**

Consultation has occurred with the Waterfront Trust, York Region and Engineering Services.

## **HUMAN RESOURCE CONSIDERATIONS**

a) Not applicable to this report.

## **BUDGET IMPACT**

Operating Budget (Current and Future)

None at this time.

Capital Budget


None at this time.

## **CONTACT**


For more information on this report, contact Marion Plaunt, Senior Planner, Policy at 905 953-5300 Ext. 2459 or at [mplaunt@newmarket.ca](mailto:mplaunt@newmarket.ca).




Marion Plaunt, MES, MCIP, RPP  
Senior Planner – Policy  
Planning & Building Services



Jason Unger, B.E.S., M.Pl, MCIP, RPP  
Assistant Director of Planning  
Planning & Building Services



Richard Nethery, B.E.S., MCIP, RPP  
Director of Planning & Building Services



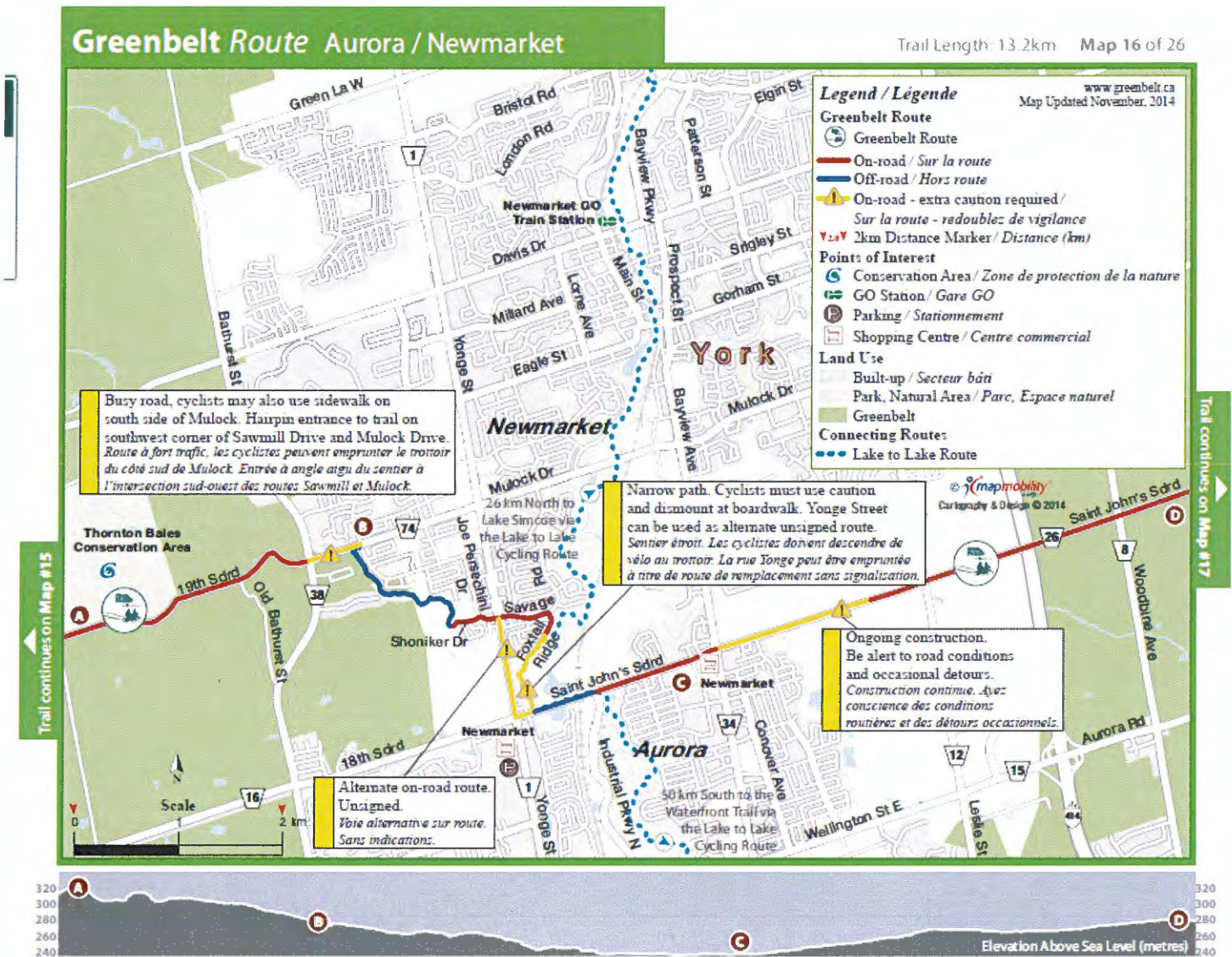
Rachel Prudhomme, M.Sc., P. Eng.  
Director, Engineering Services



Peter Noehammer, P. Eng.  
Commissioner  
Development and Infrastructure Services

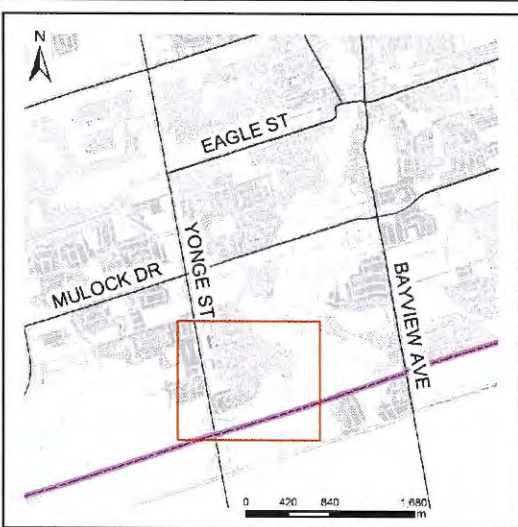


Map 1 Greenbelt Route Aurora/ Newmarket









### Map 3 Greenbelt Cycling Route



Designed & produced by Information Technology - GIS  
Printed: December 2014

#### Legend

- Original Route
- Option 1
- Option 2 (Recommended Route)



SOURCES: 2014 Colour Orno Imagery - First Base Solutions Inc., 2014 Orthophotography, Land Parcel Boundaries - ©Terane: Inc. and its suppliers. All rights reserved. NOT A PLAN OF SURVEY, 2014; Railway, Roads, Municipal Boundary - Geomatics Division, The Regional Municipality of York, © 2014; All other data layers - The Town of Newmarket, 2014. DISCLAIMER: This mapping is based on the POLARIS parcel fabric product compiled using Land Registry System records and recent surveys and control points where available. This mapping is a representation of the earth's surface and provides estimates of area and distance. The information depicted on this map has been compiled from various sources. While every effort has been made to accurately depict the information, data mapping errors may exist. This map has been produced for illustrative purposes only. IT IS NOT A SUBSTITUTE FOR A LEGAL SURVEY.