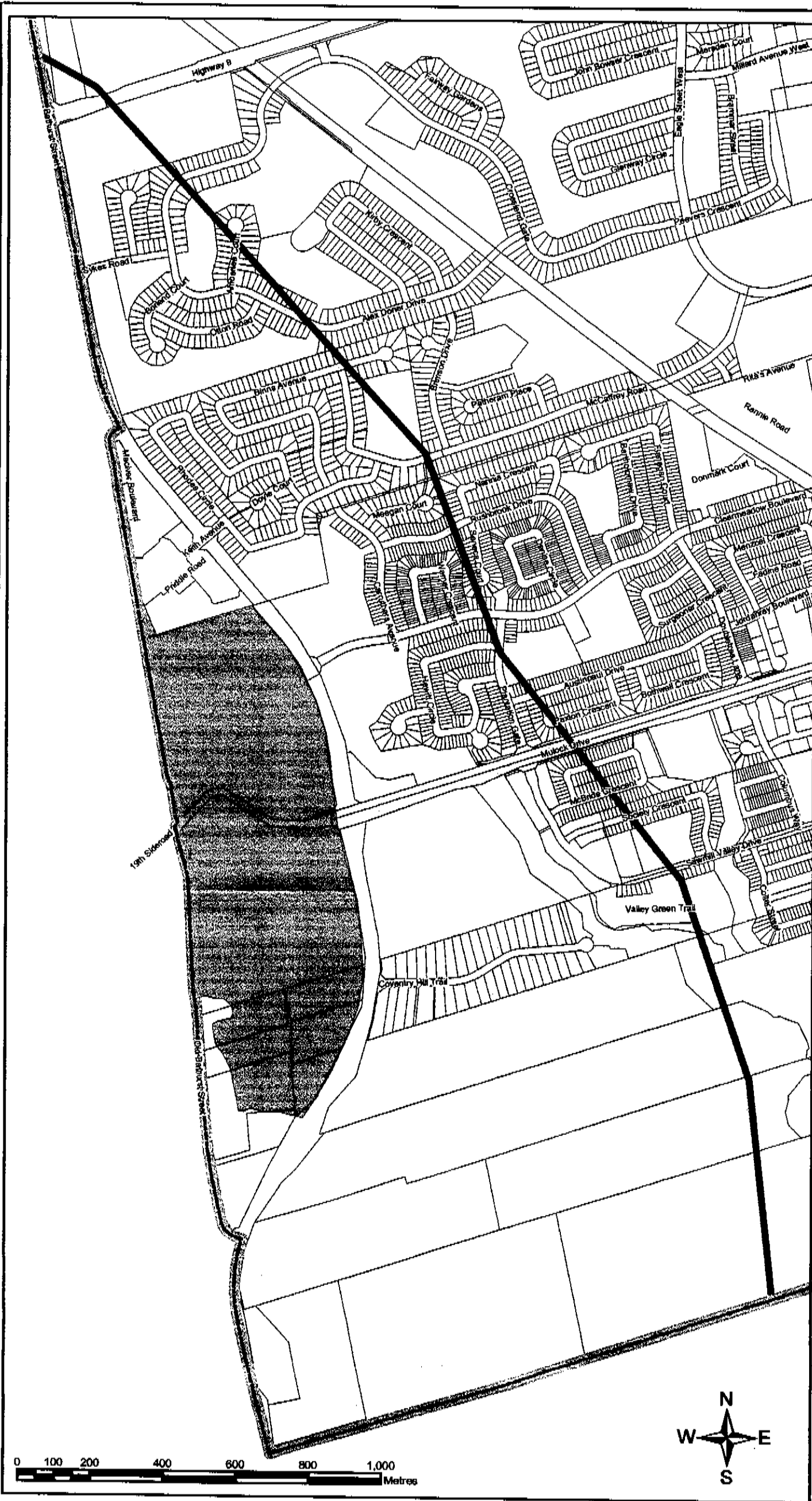


## **APPENDIX "B"**

**Oak Ridges Moraine Conservation Plan Land Use Designations**

**(Map)**








Oak Ridges Moraine  
Conservation Plan  
Land Use  
Designations



Designed & produced by  
Information Technology - GIS  
Printed: August, 2003

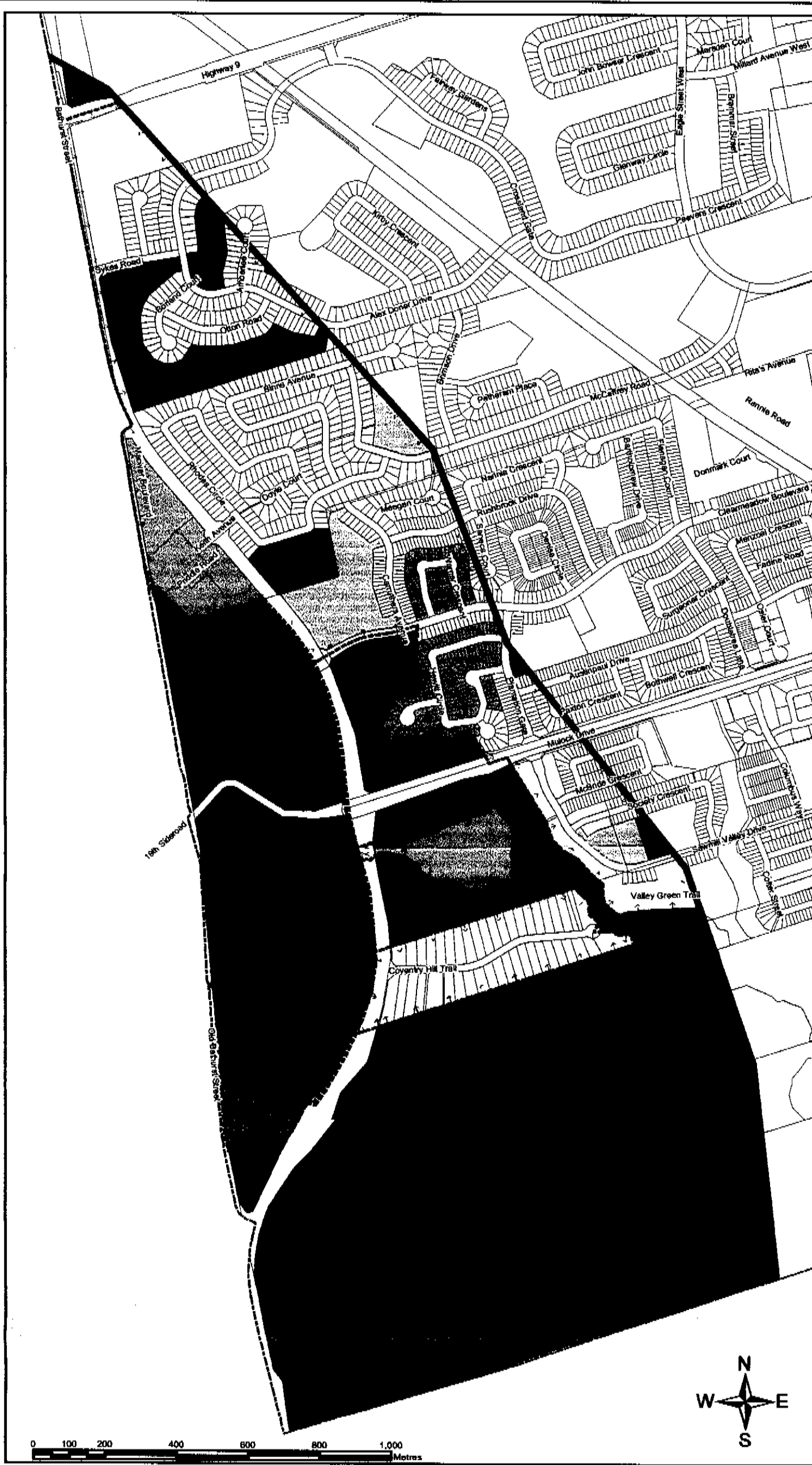
**Legend**

-  Oak Ridges Moraine Boundary
-  Municipal Boundary
- LANDUSE**
-  Natural Core Area
-  Land Parcel Boundary
-  Settlement Area

Source:  
Land Parcel Boundaries - © Teravet Inc. and its  
suppliers. All rights reserved. May not be reproduced  
without permission. May, 2003  
Natural Core Area, Settlement Area and  
Oak Ridges Moraine Boundary - Reproduced by The  
Town of Newmarket, dated August, 2003 under  
licence with the Ontario Minister of Municipal Affairs  
and Housing © 2002  
Municipal Boundary - Geomatics Division, Planning and  
Development Services Department © The Regional  
Municipality of York, 2002

DISCLAIMER: This document may only be used for your personal, non-commercial use. The Town of Newmarket assumes no responsibility for any errors, and is not liable for any damages of any kind resulting from the use of, or reliance on, the information contained in this document. The Town of Newmarket does not make any representations or warranty, express or implied, concerning the accuracy, quality, timeliness or reliability of the use of the information contained in this document.

Schedule "A"



Schedule 1  
Land Use Plan  
Official Plan  
Amendment No. 28  
to the Official Plan  
for the  
Town of Newmarket



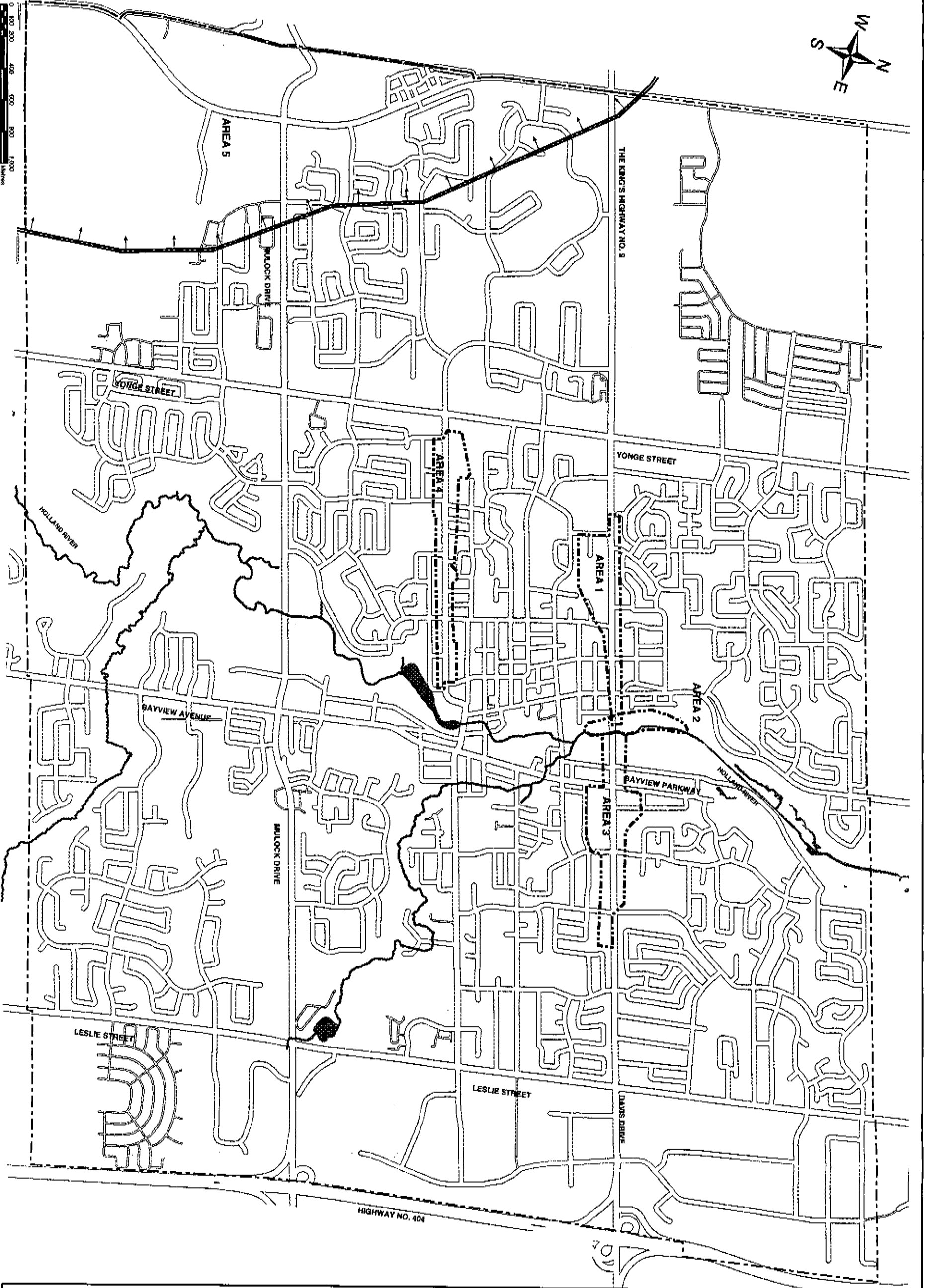
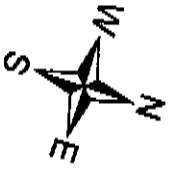
Designed & produced by  
Information Technology - GIS  
Printed: September, 2003

Land Use Legend

	Oak Ridges Moraine Boundary		Low Density Residential - ORM		Park - ORM		Municipal Boundary
	Natural Core Area		Medium Density Residential - ORM		Natural Core Area - ORM		Land Parcel Boundary
	Urban Area		Institutional - ORM		Environmental Protection Area - ORM		
	Estate Residential - ORM		Open Space - ORM		Special Study Area - ORM		









Source:  
Land Parcel Boundaries - © Teraset Inc. and its  
suppliers. All rights reserved. May not be reproduced  
without permission. May, 2003  
Natural Core Area, Settlement Area and  
Oak Ridges Moraine Boundary - Reproduced by The  
Town of Newmarket, dated August, 2003 under  
License with the Ontario Minister of Municipal Affairs  
and Housing © 2002  
Municipal Boundary - Geomatics Division, Planning and  
Development Services Department © The Regional  
Municipality of York, 2002

DISCLAIMER: This document may only be used for your personal, non-commercial use. The Town of Newmarket assumes no responsibility for any errors, and is not liable for any damages of any kind resulting from the use of, or reliance on, the information contained in this document. The Town of Newmarket does not make any representations or warranty, express or implied, concerning the accuracy, quality, likely results or reliability of the use of the information contained in this document.

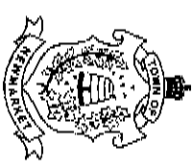


**SCHEDULE "B"**

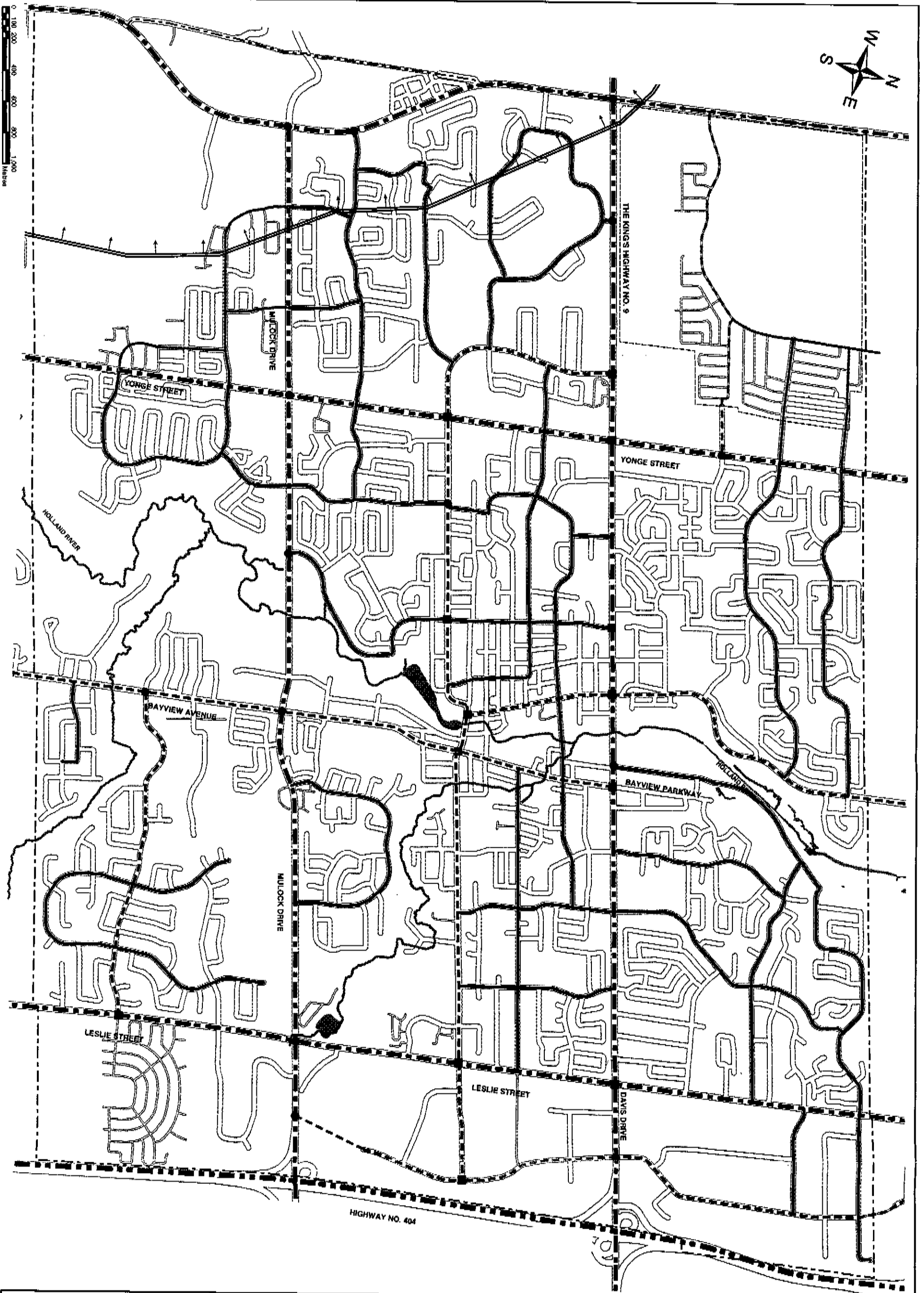
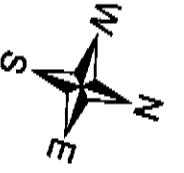
**Legend**

-  Special Development Areas
-  ORM Boundary
-  Municipal Boundary
-  AREA 1 DAVIS DRIVE WEST CORRIDOR
-  AREA 2 DAVIS DRIVE CENTRE CORRIDOR
-  AREA 3 DAVIS DRIVE EAST CORRIDOR
-  AREA 4 EAGLE STREET FRONTAGE
-  AREA 5 OAK RIDGES MORNAINE AREA

**SCHEDULE 2  
SPECIAL DEVELOPMENT  
AREAS PLAN  
TO THE  
TOWN OF NEWMARKET  
OFFICIAL PLAN**



Designed & produced by Information Technology - GIS  
 Printed: August, 2003  
 Source: Double Line Street Network - © Teramix Inc. and its suppliers. All rights reserved. May not be reproduced without permission. May, 2003  
 Oak Ridges Moraine Boundary - Reproduced by The Town of Newmarket, dated June, 2003  
 under Licence with the Ontario Minister of Municipal Affairs and Housing © 2002  
 Municipal Boundary - Geomatics Division, Planning and Development Services Department © The Regional Municipality of York, 2002



**SCHEDULE "C"**

**Legend**


- ▬ Freeway
- ▬ Arterial Road
- ▬ Future Arterial Road
- ▬ Primary Collector Road
- ▬ Future Primary Collector Road
- ▬ Minor Collector Road
- ▬ Future Minor Collector Road
- ▬ Local Road

- Intersection Improvement (signal timing, phasing, coordination, intersection configuration)
- New or upgraded intersection due to road improvement or new roads

**NOTE: INTERSECTION IMPROVEMENT RELATING TO MINOR COLLECTORS WOULD BE DETERMINED BY FUTURE STUDIES.**

- ▬ ORM Boundary
- ▬ Municipal Boundary

**SCHEDULE 3  
TRANSPORTATION  
PLAN  
TO THE  
TOWN OF NEWMARKET  
OFFICIAL PLAN**

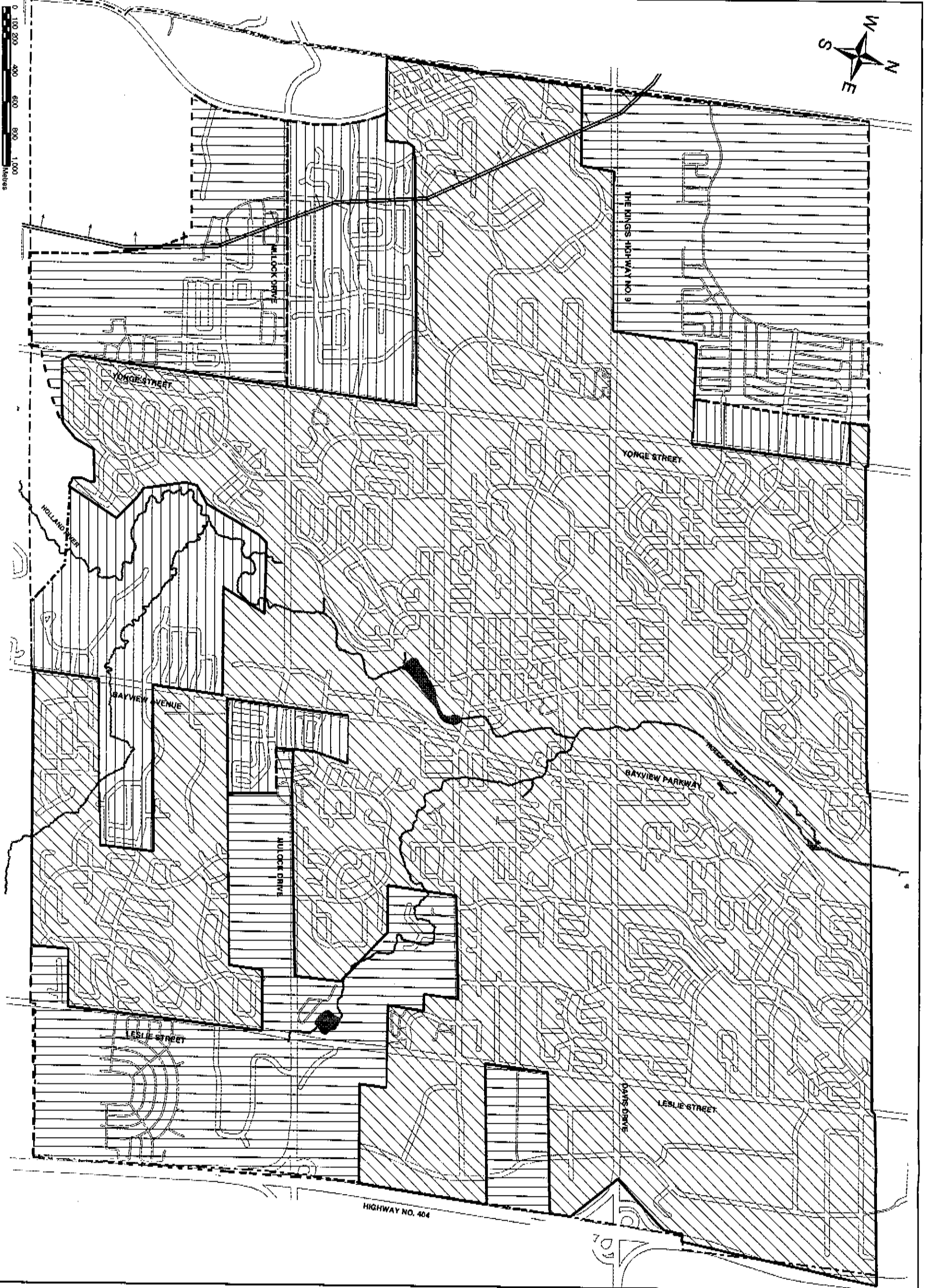
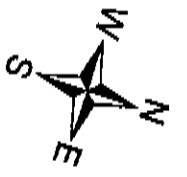


Designed & produced by Information Technology - GIS  
Printed: August, 2003

Source:  
Double Line Street Network - © Teatnet Inc. and its suppliers. All rights reserved. May not be reproduced without permission. May, 2003  
Oak Ridge Moraine Boundary - Reproduced by The Town of Newmarket, dated June, 2003 under license with the Ontario Minister of Municipal Affairs and Housing © 2002  
Municipal Boundary - Geomatics Division, Planning and Development Services Department © The Regional Municipality of York, 2002












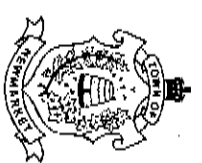
0 100 200 400 600 800 1,000  
Metres

### SCHEDULE "D"

#### Legend

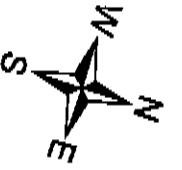
-  Municipal Boundary
-  Existing Urban Serviced Area
-  Committed Urban Service Area
-  Future Urban Service Area
-  ORM Boundary

### SCHEDULE 5 SERVICING PLAN TO THE TOWN OF NEWMARKET OFFICIAL PLAN

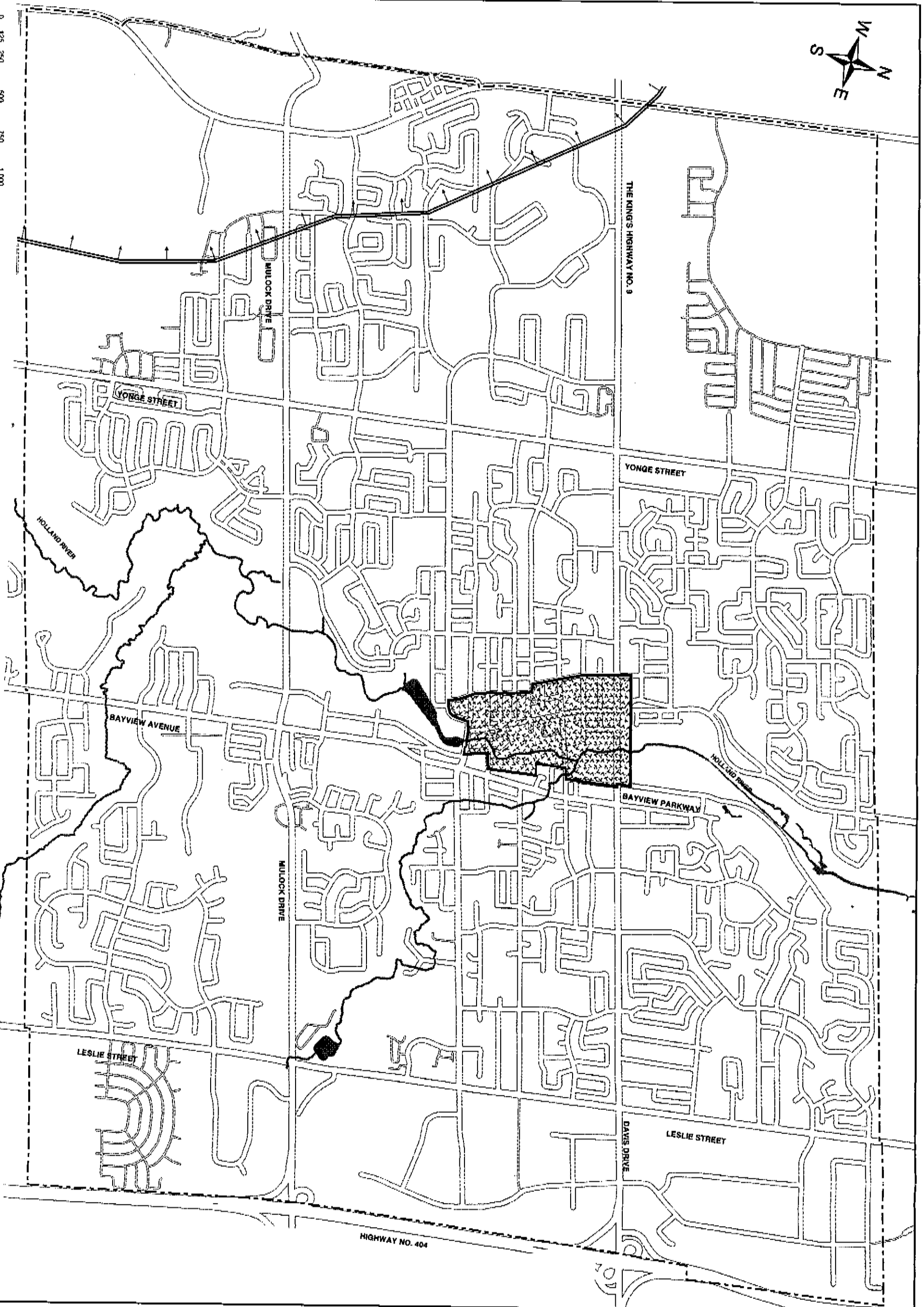


Designed & produced by Information Technology - GIS  
Printed: August, 2003

Source:  
Double Line Street Network - © Teramit Inc. and its suppliers. All rights reserved. May not be reproduced without permission. May, 2008  
Oak Ridge Horvath Boundary - Reproduced by The Town of Newmarket, dated June, 2003  
under Licence with the Ontario Minister of Municipal Affairs and Housing © 2002  
Municipal Boundary - Geomatics Division, Planning and Development Services Department © The Regional Municipality of York, 2002






0 125 250 500 750 1,000  
Metres

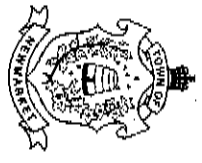


**SCHEDULE "E"**

**Legend**

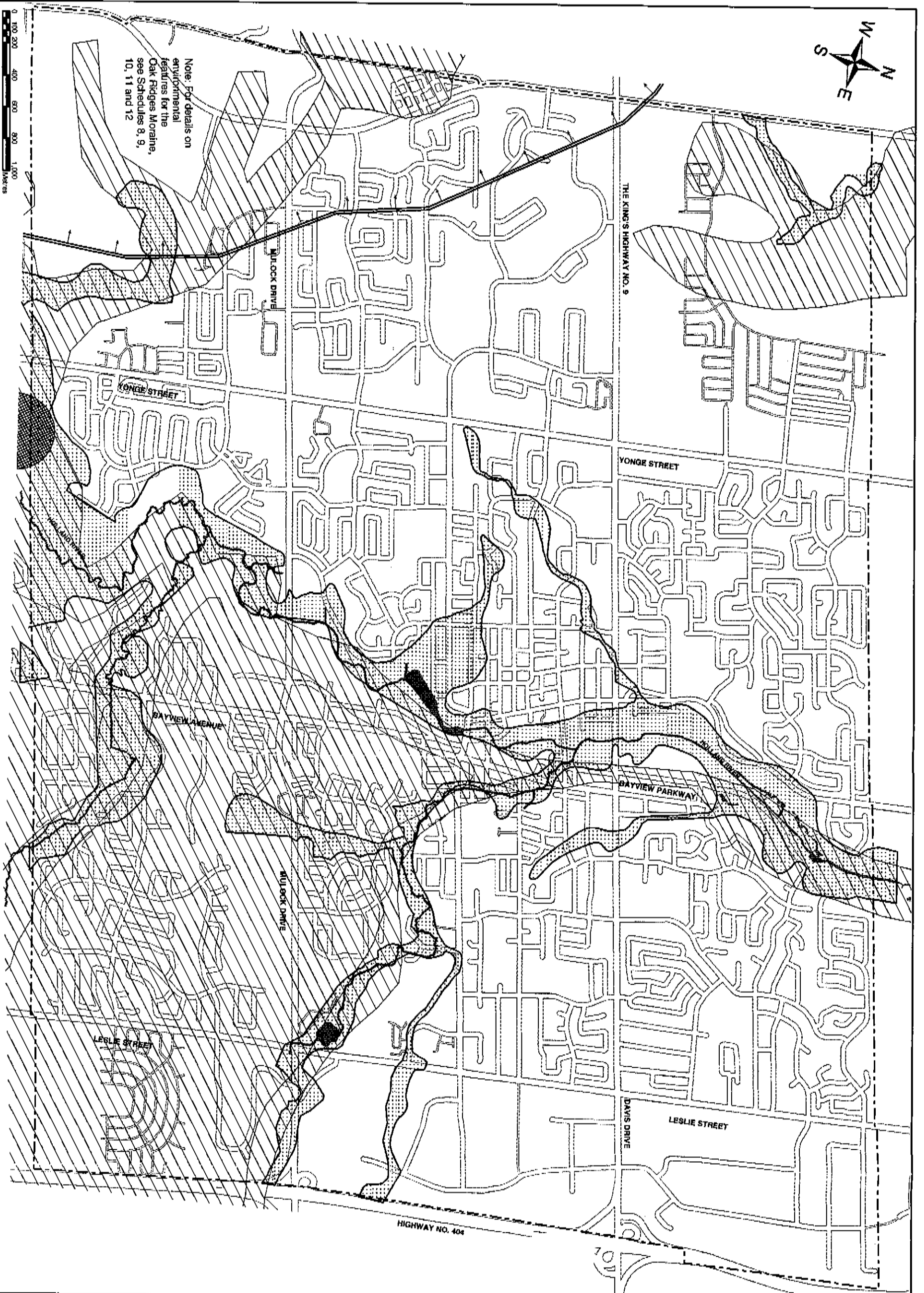
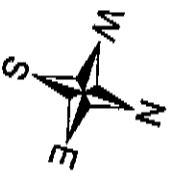
-  Community Improvement Policy Area
-  ORM Boundary
-  Municipal Boundary

**SCHEDULE 6  
COMMUNITY  
IMPROVEMENT  
POLICY AREA  
TO THE  
TOWN OF NEWMARKET  
OFFICIAL PLAN**



Designed & produced by Information Technology - GIS  
Printed: August, 2003

Source:  
Double Line Street Network - © Teramet Inc. and its suppliers. All rights reserved. May not be reproduced without permission. May 2003  
Oak Ridge Moraine Boundary - Reproduced by The Town of Newmarket, dated June, 2003  
under license with the Ontario Minister of Municipal Affairs and Housing © 2002  
Municipal Boundary - Geomatics Division, Planning and Development Services Department © The Regional Municipality of York, 2002



Note: For details on environmental features for the Oak Ridges Moraine, see Schedules 8, 9, 10, 11 and 12




**SCHEDULE "F"**

**Legend**

- Flood Plain
- Regional Greenlands System
- ORM Boundary
- Lands within 120m of the Mackenzie Marsh
- Municipal Boundary

**SCHEDULE 7 ENVIRONMENT PLAN TO THE TOWN OF NEWMARKET OFFICIAL PLAN**




Designed & produced by Information Technology - GIS  
 Printed: August, 2003

Sources:  
 Double Line Street Network - © Terane Inc. and its suppliers. All rights reserved. May not be reproduced without permission. May, 2003  
 Oak Ridges Moraine Boundary - Reproduced by The Town of Newmarket, dated June, 2003  
 Under Licence with the Ontario Minister of Municipal Affairs and Housing © 2002  
 Municipal Boundary - Geomatics Division, Planning and Development Services Department © The Regional Municipality of York, 2002



# Schedule "G"



## Schedule 8 Oak Ridges Moraine Significant Woodlands



Designed & produced by Information  
Technology - GIS

Printed: September, 2003

### Legend

- Oak Ridges Moraine Boundary
- Natural Core Area
- Urban Area
- Significant Woodlands
- Minimum Vegetation Protection Zone (30m)
- Minimum Area of Influence (120m)
- Municipal Boundary
- Land Parcel Boundary

Source:  
Land Parcel Boundaries - © Teranet Inc. and its suppliers. All rights reserved. May not be reproduced without permission. May, 2003  
Significant Wetlands and Woodlands, Fish Habitat, Streams\*,  
Natural Core Area, ANS, Rare Threatened and Endangered  
Species and Oak Ridges Moraine Boundary - Reproduced by The  
Town of Newmarket, dated June, 2003 under License with the  
Ontario Minister of Municipal Affairs and Housing © 2002  
Municipal Boundary - Geomatics Division, Planning and Development  
Services Department © The Regional Municipality of York, 2002

\*Fish Habitat and Streams based on a study by the Town of Newmarket  
Planning Department and the Lake Simcoe Region Conservation  
Authority. Further refinement required.

DISCLAIMER: This document may only be used for your personal, non-commercial use. The Town of Newmarket assumes no responsibility for any errors, and is not liable for any damages of any kind resulting from the use of, or reliance on, the information contained in this document. The Town of Newmarket does not make any representations or warranty, express or implied, concerning the accuracy, quality, likely results or reliability of the use of the information contained in this document.

# Schedule "H"



## Schedule 9 Oak Ridges Moraine Hydrologically Sensitive Areas



Designed & produced by Information  
Technology - GIS

Printed: September, 2003

### Legend

- |                                  |  |                      |
|----------------------------------|--|----------------------|
| Oak Ridges Moraine Boundary      | Fish Habitat                             | Intermittent Streams |
| Natural Core Area                | Significant Wetlands                     | Permanent Streams    |
| Urban Area                       | Minimum Vegetation Protection Zone (30m) | Municipal Boundary   |
| Minimum Area of Influence (120m) | Land Parcel Boundary                     |                      |

Source:  
Land Parcel Boundaries - © Teraviva Inc. and its suppliers. All rights reserved. May not be reproduced without permission. May, 2003  
Significant Wetlands and Woodlands, Fish Habitat, Streams, Natural Core Area, ANSL, Rare Threatened and Endangered Species and Oak Ridges Moraine Boundary - Reproduced by The Town of Newmarket, dated June, 2003 under Licence with the Ontario Minister of Municipal Affairs and Housing © 2002  
Municipal Boundary - Cadastre's Division, Planning and Development Services Department © The Regional Municipality of York, 2002

\*Fish Habitat and Streams based on a study by the Town of Newmarket Planning Department and the Lake Simcoe Region Conservation Authority. Further refinement required.

DISCLAIMER: This document may only be used for your personal, non-commercial use. The Town of Newmarket assumes no responsibility for any errors, and is not liable for any damages of any kind resulting from the use of, or reliance on, the information contained in this document. The Town of Newmarket does not make any representations or warranty, express or implied, concerning the accuracy, quality, likely results or reliability of the use of the information contained in this document.

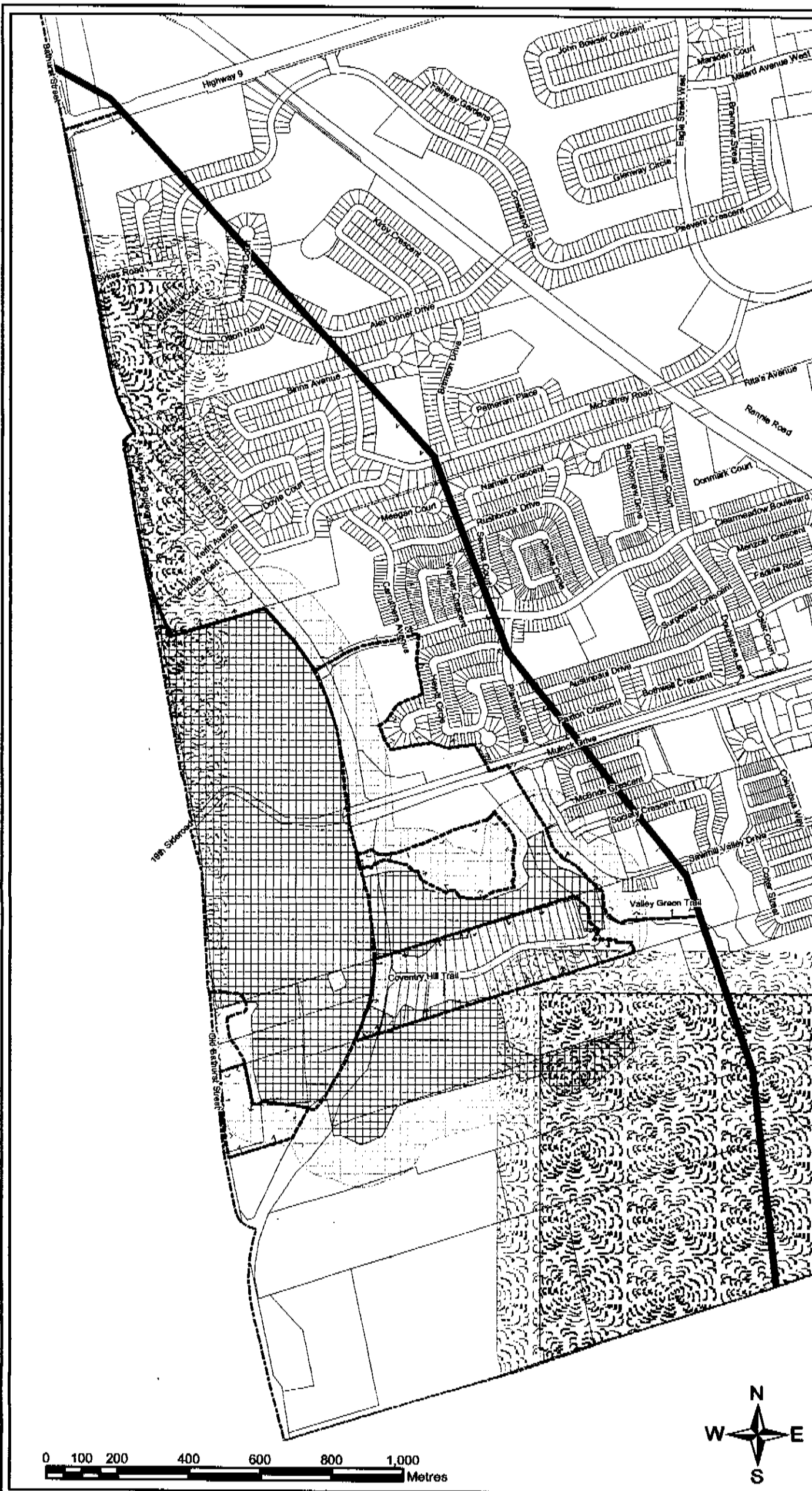
# Schedule "I"

## Schedule 10 Oak Ridges Moraine Significant Portions of the Habitat of Endangered Rare and Threatened Species, and Areas of Natural and Scientific Interest (Life Science)



Designed & produced by Information  
Technology - GIS

Printed: September, 2003



### Legend

- |                             |  |                      |
|-----------------------------|--|----------------------|
| Oak Ridges Moraine Boundary | Areas of Natural and Scientific Interest (Life Science)                      | Municipal Boundary   |
| Natural Core Area           | Minimum Area of Influence (120m)   | Land Parcel Boundary |
| Urban Area                  | Significant Portions of the Habitat of Endangered, Rare & Threatened Species |                      |
|                             | Minimum Area of Influence (120m)   |                      |

Source:  
Land Parcel Boundaries - © Teram Inc. and its suppliers. All rights reserved. May not be reproduced without permission. May, 2003  
Significant Wetlands and Woodlands, Fish Habitat, Streams,  
Natural Core Area, ANSI, Rare Threatened and Endangered  
Species and Oak Ridges Moraine Boundary - Reproduced by the  
Town of Newmarket, dated June, 2003 under license with the  
Ontario Minister of Municipal Affairs and Housing © 2002  
Municipal Boundary - Geomatics Division, Planning and Development  
Services Department © The Regional Municipality of York, 2002

\*Fish Habitat and Streams based on a study by the Town of Newmarket  
Planning Department and the Lake Simcoe Region Conservation  
Authority. Further refinement required.

DISCLAIMER: This document may only be used for your personal, non-commercial use. The Town of Newmarket assumes no responsibility for any errors, and is not liable for any damages of any kind resulting from the use of, or reliance on, the information contained in this document. The Town of Newmarket does not make any representations or warranty, express or implied, concerning the accuracy, quality, likely results or reliability of the use of the information contained in this document.

# Schedule "J"



## Schedule 11 Oak Ridges Moraine Landform Conservation Areas



Designed & produced by Information  
Technology - GIS

Printed: September, 2003

### Legend

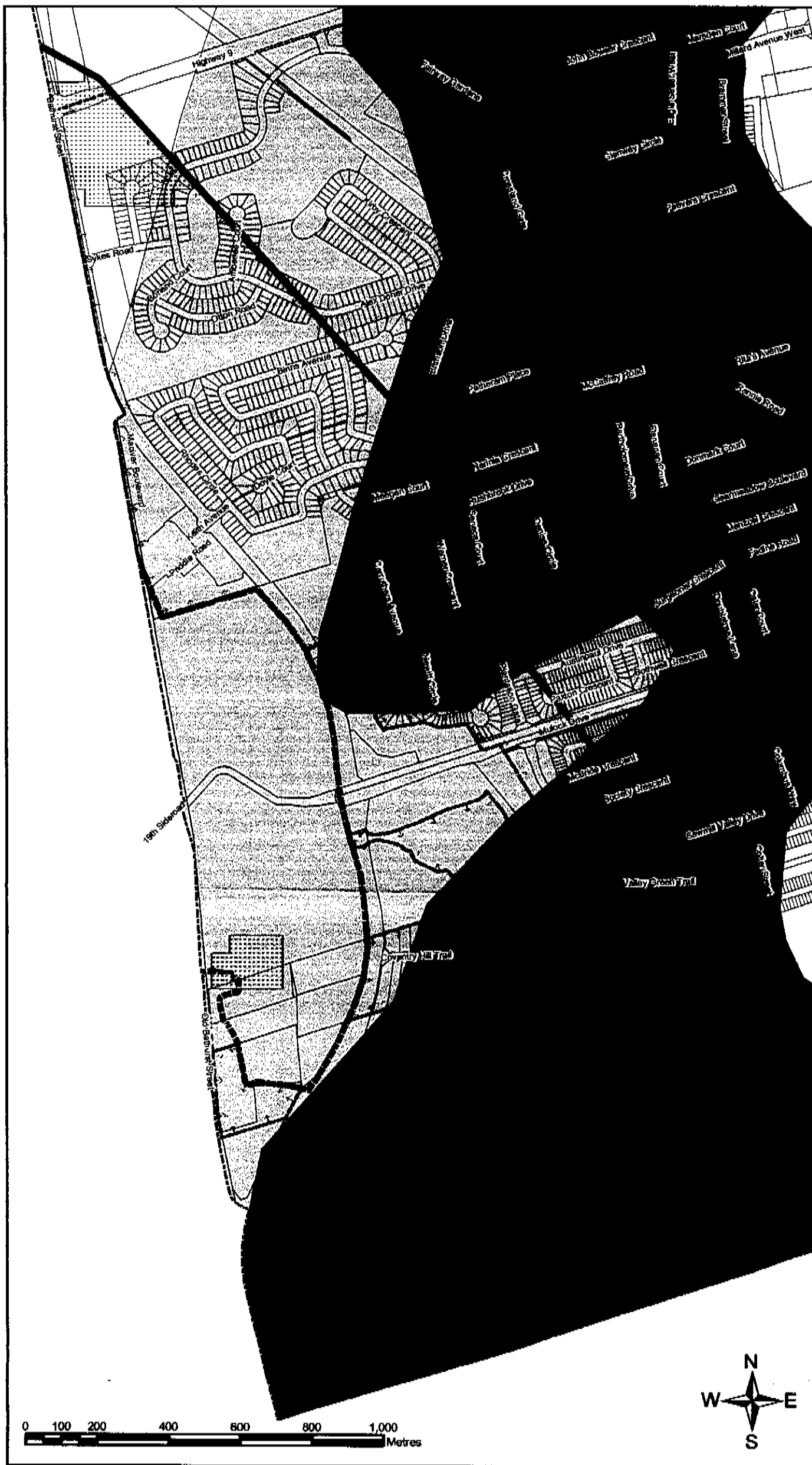
- |                             |                                    |                      |
|-----------------------------|------------------------------------|----------------------|
| Oak Ridges Moraine Boundary | <b>Landform Conservation Areas</b> | Municipal Boundary   |
| Natural Core Area           | Category 1                         | Land Parcel Boundary |
| Urban Area                  | Category 2                         |                      |

Source:  
Land Parcel Boundaries - © Teranet Inc. and its  
suppliers. All rights reserved. May not be reproduced  
without permission. May, 2003  
Ordnance Imagery - © First Base Solutions, 2000  
Land Form Conservation Area, MOC Aquifer, Natural  
Core Area and Oak Ridges Moraine Boundary -  
Reproduced by The Town of Newmarket, dated June,  
2003 under Licence with the Ontario Minister of Municipal  
Affairs and Housing © 2002  
Municipal Boundary - Geomatics Division, Planning and  
Development Services Department © The Regional  
Municipality of York, 2002

DISCLAIMER: This document may only be used for your personal, non-commercial use. The Town of Newmarket assumes no responsibility for any errors, and is not liable for any damages of any kind resulting from the use of, or reliance on, the information contained in this document. The Town of Newmarket does not make any representations or warranty, express or implied, concerning the accuracy, quality, likely results or reliability of the use of the information contained in this document.



# Schedule "K"








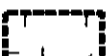


## Schedule 12 Oak Ridges Moraine Wellhead Protection Areas and Areas of High Aquifer Vulnerability



Designed & produced by information  
Technology - GIS

Printed: September, 2003

### Legend

- |   |   |  |
|---|---|--|
|  Oak Ridges Moraine Boundary |  Areas of High Aquifer Vulnerability |  Municipal Boundary   |
|  Natural Core Area           | <b>Wellhead Protection Areas</b>  |  Land Parcel Boundary |
|  Urban Area                  |  2-10 Years of Time of Travel        |  |
|   |  10-25 Years of Time of Travel       |  |

Source:  
Land Parcel Boundaries - © Teranet Inc. and its  
suppliers. All rights reserved. May not be reproduced  
without permission. May, 2003  
Ortho Imagery - © First Base Solutions, 2000  
Natural Core Area and Oak Ridges Moraine  
Boundary - Reproduced by The Town of Newmarket,  
dated June, 2003 under Licence with the Ontario  
Minister of Municipal Affairs and Housing © 2002  
Municipal Boundary, Wellhead Protection Areas -  
Geomatics Division, Planning and Development  
Services Department © The Regional Municipality  
of York, 2002

DISCLAIMER: This document may only be used for your personal, non-commercial use. The Town of Newmarket assumes no responsibility for any errors, and is not liable for any damages of any kind resulting from the use of, or reliance on, the information contained in this document. The Town of Newmarket does not make any representations or warranty, express or implied, concerning the accuracy, quality, likely results or reliability of the use of the information contained in this document.